

Fig. S1: As in Fig. 4, but for the early stage of the simulation, between 21:00 UTC and 21:45 UTC.

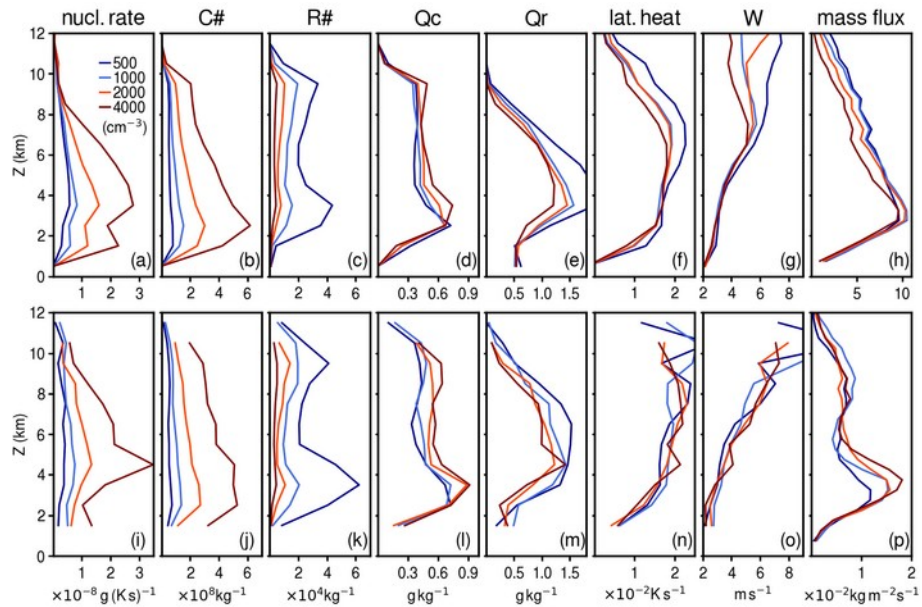


Fig. S2: As in Fig. 4, but for the middle stage of the simulation, between 22:00 UTC and 22:45 UTC.

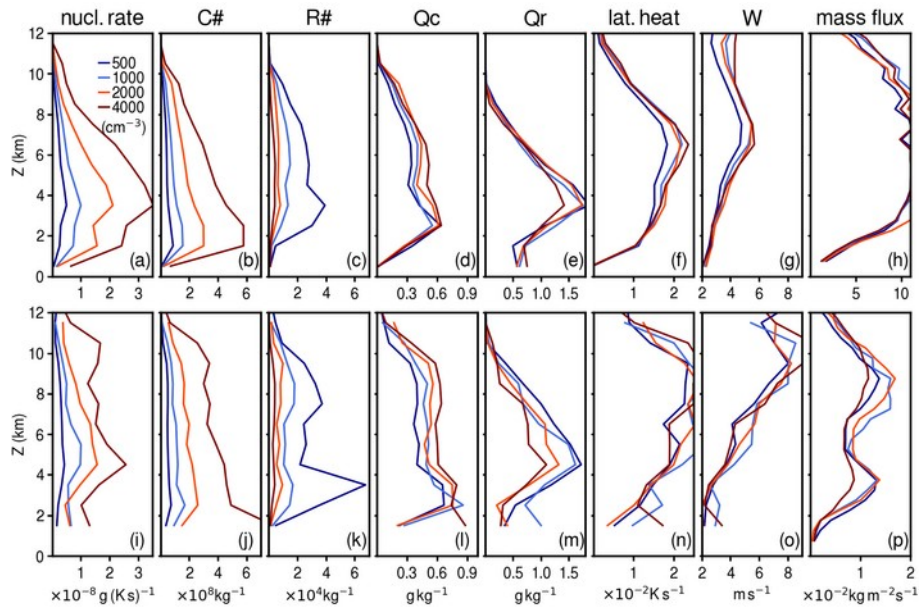


Fig. S3: As in Fig. 4, but for the later stage of the simulation, between 23:00 UTC and 23:45 UTC.

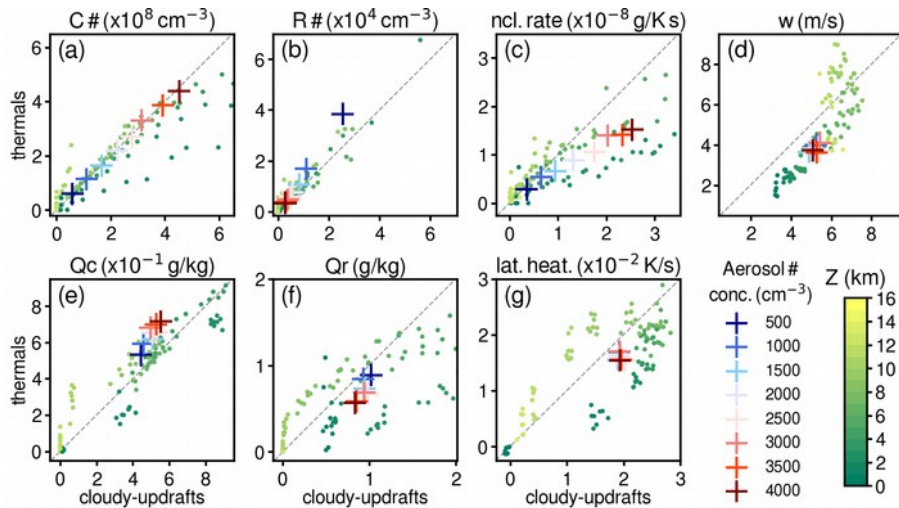


Fig. S4: As in Fig. 7, but using $w > 2$ m/s for the cloud updraft grid point definition.

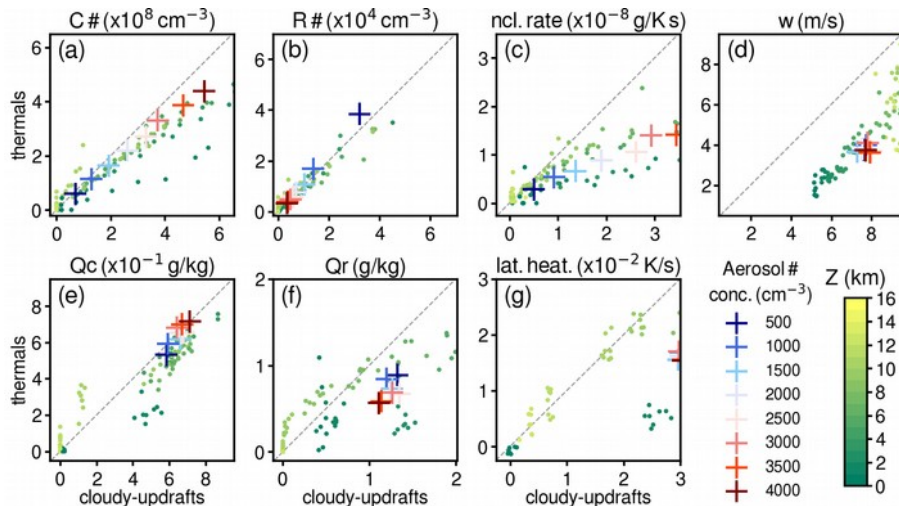


Fig. S5: As in Fig. 7, but using $w > 4$ m/s for the cloud updraft grid point definition.