



Aerosol-induced high precipitation events near the Himalayan foothills

Goutam Choudhury^{1,2}, Bhishma Tyagi¹, Naresh Krishna Vissa¹, Jyotsna Singh³, Chandan Sarangi⁴, Sachchida Nand Tripathi⁵, and Matthias Tesche²

¹Department of Earth and Atmospheric Sciences, National Institute of Technology Rourkela, Rourkela 769008, Odisha, India

²Leipzig Institute for Meteorology (LIM), Leipzig University, Stephanstrasse 3, 04103 Leipzig, Germany

³Shanti Raj Bhawan, Paramhans Nagar, Kandwa, Varanasi 221106, India

⁴Department of Civil Engineering, Indian Institute of Technology Madras, Chennai 600024, India

⁵Department of Civil Engineering & Department of Earth Sciences, Indian Institute of Technology Kanpur, Kanpur 208016, India

Correspondence: Bhishma Tyagi (bhishmatyagi@gmail.com)

Abstract. Particulate emissions can alter the physical and dynamical properties of cloud systems and in turn amplify rainfall events over orographic regions downwind of highly polluted urban areas. The Indo-Gangetic Plains, one of the most polluted regions of the world, is located upwind of Himalayan foothills. The region, therefore, provides an opportunity for studying how aerosol effects in connection with orographic forcing affect extreme rainfall events. This study uses 17-years (2001–2017) of observed rain rate, aerosol optical depth (AOD), meteorological re-analysis fields, and outgoing longwave radiation to investigate high precipitation events at the foothills of the Himalayas. Composite analysis of all these collocated datasets for high precipitation events (daily rainfall > 95 percentile) is done to understand the inherent dynamics and linkages between AOD and extreme events. Clear and robust associations are found between high precipitation events, high aerosol loading and high moist static energy values. This finding highlights the crucial role of the aerosol direct radiative effect on high precipitation events over the Himalayan region.

1 Introduction

Studies related to aerosols and their impact on weather and climate are crucial for understanding the anthropogenic effect on the Earth system (Stocker et al., 2013). Aerosols can affect the atmosphere directly by interacting with incoming and outgoing radiation, known as Aerosol-Radiation-Interactions (ARI) (Vinoj et al., 2014; Kant et al., 2017; Sarangi et al., 2018). Aerosols can modify cloud microphysical and macrophysical properties (Fan et al., 2016; Kant et al., 2019) by means of indirect effects, also known as Aerosol-Cloud Interactions (ACI) and ultimately influence precipitation and the water cycle.

Several studies have identified the role of aerosols in invigorating cloud systems and – under certain environmental conditions – resulting in extreme precipitation events (Tao et al., 2012; Yang and Li, 2014; Altaratz et al., 2014; Fan et al., 2016, 2018). The indirect effect of pollution aerosols on clouds formed over orographic regions has also been explored (Van den Heever and Cotton, 2007; Carrió et al., 2010; Han et al., 2012; Zubler et al., 2011; Fan et al., 2014, 2017; Xiao et al., 2015; Choudhury et al., 2019). These studies suggest that aerosols may increase the magnitude of net orographic precipitation by modifying the cloud



microphysics (ACI). Fan et al. (2015) have shown that absorbing aerosols from the polluted Sichuan Basin by virtue of ARI can increase the magnitude of high precipitation over mountainous regions downwind through aerosol-enhanced conditional instability (AECI). This process can lead to disastrous floods. The AECI mechanism occurs in two steps:

25 First, the suppression of convection in the urban polluted basin by absorbing aerosols during daytime reduces the consumption of Moist Static Energy (MSE). Second, during nighttime, this accumulated MSE is transferred towards the mountains downwind where the now more humid air mass undergoes orographic lifting which results in anomalously high precipitation over the mountains. This mechanism connects aerosol direct and indirect effects to high precipitation events over mountainous regions.

30 The Indian subcontinent receives most of its rainfall during the monsoon season when the branch of Inter Tropical Convergence Zone (ITCZ) synonymously termed as the monsoon trough carries large amounts of moisture from the ocean inland (Krishnamurti, 1985; Kumar et al., 1995; Benn et al., 1998; Gadgil, 2003; Gadgil et al., 2005). An increasing trend of extreme precipitation events has been reported over the Himalayas (Dimri et al., 2017; Bohlinger and Sorteberg, 2018; Shrestha et al., 2019). The occurrence of these extreme rainfall events over the steeper mountains can result in catastrophic floods and land-
35 slides with devastating effects on the population. The majority of these rainfall events are embedded within large-scale synoptic weather systems such as monsoon depressions, low-pressure systems, and occasional extratropical disturbances (Dimri et al., 2017; Dhar and Nandargi, 1993; Rajeevan et al., 2010; Nandargi and Dhar, 2011; Bohlinger et al., 2017). These synoptic features result in a strong cross-orographic flow which favours the orographic lifting of moist air parcels.

The Indo-Gangetic Plain (IGP) lies to the south of the Himalayan Foothills and is associated with high aerosol loading
40 (Ramachandran et al., 2012; Dahutia et al., 2018; Reddy et al., 2018), with a substantial contribution of absorbing aerosols like black carbon (Rana et al., 2019; Brooks et al., 2019) and dust (Lau et al., 2010; Gautam et al., 2013; Lau et al., 2017). A recent modelling study by Lau et al. (2017) has revealed the crucial role of ARI in modifying the monsoon circulation resulting in monsoon onset over the Himalayan Foothills by one to five days for the year 2008. They also found that the aerosols by semi-direct effect increase the stability of the lower troposphere in regions south of the Himalayas and weaken the convection
45 (similar to the findings of Fan et al. 2015). This non-precipitated moisture when gets advected by the monsoon southerlies can increase the rainfall over the Himalayas. However, their study emphasized on the whole monsoon season and not on extreme precipitation events. Because of the computational limitations, modelling studies relating the aerosol and precipitation are restricted to case studies. However, with the availability of reanalysis datasets, e.g. MERRA-2 (Modern Era Retrospective analysis for Research and Applications–version 2) (Bosilovich et al., 2015) and ERA (European Centre for Medium-Range
50 Weather Forecasts Re-Analysis) Interim (Dee et al., 2011) data products, statistical analysis over a long period is possible to unveil the relations between aerosols and meteorology. With the defined relationship between aerosols and MSE for extreme precipitation events (Fan et al., 2015) in Sichuan Basin, China, and availability of reanalysis fields and satellite derived aerosol optical depth (AOD) data, one unaddressed question is if the aerosols via ARI have a role in the high precipitation events over the Himalayan region? The present study attempts to find this answer by analysing the AOD and meteorological fields for the
55 high precipitation events occurring over the Himalayan foothills.



The paper is organised as follows: The study area description and data used for the study are described in Section 2, while Section 3 discuss the methodologies adopted in the present work. Section 4 presents the results obtained in the context of AEI and the discussion of its linkages with previous findings. Concluding remarks are given in Section 5.

2 Study domain and data used

60 The present study investigates the possible connection between aerosol concentration and high precipitation events over a selected Himalayan region for a period of 17 years from 2001 to 2017. The chosen domain shown in Figure 1, is close to the IGP and bounded by the coordinates (29 °N, 78.5 °E), (26.7 °N, 83 °E), (28.7 °N, 84 °E) and (31 °N, 79.5 °E), with average, maximum and minimum elevations of 1649 m, 5581 m and 84 m respectively. The selection of the domain is inspired from the work of Bohlinger et al. (2017) where they used 30 years of climatological rain-gauge data to form a cluster of stations with
65 similar rainfall pattern.

For information on aerosol load, this study utilizes 1° x 1° daily gridded combined Dark Target Deep Blue (DT-DB) aerosol optical depth (AOD) at 550 nm as provided in the Moderate Resolution Imaging Spectro-radiometer (MODIS) level 3 collection 6.1 aerosol data product for Terra overpasses at about 10:30 am. This product combines AOD as inferred using the Dark Target (Levy et al., 2007, 2013) and Deep Blue (Hsu et al., 2013) algorithms to provide improved data coverage over
70 both dark and bright land surfaces (Bilal et al., 2018; Wei et al., 2019). From here onwards, we will refer to MODIS AOD instead of combined DT-DB MODIS AOD. Very intense precipitation is accompanied by optically thick clouds which inhibit an AOD retrieval from MODIS observations. However, the extreme precipitation events in the study domain occurred mostly during nighttime while the considered Terra overpasses are fixed to approximately 10:30 am local time. This time difference enabled us to find cases with valid AODs. Table S1 in the supplementary material lists the considered dates of extreme events,
75 the domain averaged daily precipitation, the domain averaged AOD derived from MODIS-TERRA combined dark target deep blue algorithm and MERRA-2 together with the percentage of grid points with valid AODs within the study domain for each event. Figure S1 shows the percentage of data with valid AODs at every grid point used to compute the AOD composite as presented in this work.

Precipitation data is derived from Tropical Rainfall Measuring Mission version-6 (TRMM 3B42) gridded data product
80 with a spatial resolution of 0.25° x 0.25° and a temporal resolution of 3 hours (Huffman et al., 2007). The rainfall rate derived from TRMM 3B42 data is comparable with surface observation in terms of spatial variations but not in terms of magnitudes (Koo et al., 2009; Sapiano, 2009; Ochoa et al., 2014; Iqbal and Athar, 2018). The meteorological variables such as temperature, geopotential height, relative humidity and specific humidity, Boundary Layer Height (BLH), and Convective Available Potential Energy (CAPE) are derived from ERA Interim and MERRA-2 reanalysis data. The AOD from MERRA-2
85 is also used to study the aerosol load. National Oceanic and Atmospheric Administration (NOAA) daily Outgoing Longwave Radiation (OLR) data is used to identify the convection and cloud patterns over India (Liebmann and Smith, 1996). All data sets used in the present study are considered for the monsoon season (June–September) for 17 years (2001–2017). Table 1 summarizes the data sets used in the present study along with the source and resolution.



3 Methodology

90 The domain-averaged daily accumulated precipitation is used to define the High Precipitation (HP) events as those days that exceed the 95-percentile value of 32.84 mm. This criterion is used in many studies (Indrani and Al-Tabbaa, 2011; Varikoden and Revadekar, 2020) to categorize the heavy rainfall events over the Indian subcontinent. The threshold value is similar to that of Bookhagen (2014) but smaller than the measurements from in-situ rain gauge stations (Bohlinger and Sorteberg, 2018; Nandargi and Dhar, 2011). The lower value may be due to underestimation of the precipitation magnitude over areas of high
95 surface elevation by TRMM (Scheel et al., 2011; Iqbal and Athar, 2018). Since an extreme weather system may stay active for more than one day, we further constrain the HP events such that a gap of at least two days exists between two consecutive events. The total number of 75 events with mean and maximum precipitation of 45.05 mm and 90.2 mm, respectively, were found from this analysis.

MSE is a measure related to moist convection (Kiranmayi, 2011; Mayer and Haimberger, 2012; Fan et al., 2015) and can be
100 computed for each pressure level as:

$$MSE = C_p T + Lq + Z \quad (1)$$

where T is the temperature, Z is the geopotential, L is the latent heat of vaporisation, C_p is the specific heat capacity at constant pressure and q is the specific humidity.

The lower level MSE is calculated by averaging the MSE for pressure levels between 1000 hPa to 850 hPa at 00 UTC or
105 05:30 local time. The AOD, daily accumulated precipitation, OLR, boundary layer height (BLH) anomaly, convective available potential energy (CAPE) anomaly and the MSE composites are evaluated for the selected high precipitation events and up to two days prior to the event day. The composite of a parameter is calculated by averaging over all the selected high precipitation events. The anomaly of a parameter is calculated by first computing the anomaly for each event day and then averaging over all the events.

110 4 Results and Discussion

The composite analysis is widely used to study the meteorological features of different systems (Krishnan et al., 2000; Rajeevan et al., 2010; Pillai et al., 2014; Bohlinger et al., 2017). This enables the identification of physical processes connected to the spatial variation of different atmospheric parameters. Figure 2 depicts the composites of AOD (derived from MODIS and MERRA-2) and low level MSE (derived from ERA-Interim and MERRA-2) for event days, one day prior and two days prior
115 to the events. It shows a gradual increase in lower-level MSE within and near the domain, reaching the maximum value on the event day with an increase of about 1500 Jkg^{-1} per total air mass. Coincidentally, AOD shows a similar pattern with an increase of 36% (24%) from the previous day to event day using MODIS (MERRA-2) data. The AOD and MSE variations are showing similar patterns by MERRA-2 data as well; however, the magnitudes are smaller compare to MODIS and ERA-Interim data. The lower values reported by MERRA-2 may be due to missing emission sources in the aerosol model (Buchard et al., 2017).
120 The MERRA-2 dataset can capture the dynamic changes in AOD variations (Shi et al., 2019) and for the present study also;



the dynamic variations in AOD and MSE are captured by MERRA-2 as that of MODIS and ERA-Interim. This hints towards a connection between the accumulation of aerosols and the increase in lower-level MSE within and around the domain. There is a statistically significant positive correlation between the domain averaged AOD and MSE for both MERRA-2 ($R = 0.2649$, $p = 0.0235$) and ERA-Interim ($R = 0.352$, $p = 0.0023$) datasets. The aerosols may stabilize the atmosphere and result in an increase in the low level MSE by AECI effect (Fan et al., 2015). We also repeated this composite analysis for days with no or low precipitation (with the threshold of 5 percentile) but were unable to find a feature as observed in Figure 2 for high precipitation events (not shown).

The composites of BLH and CAPE anomalies at 12 UTC are shown in Figure 3. The BLH is seasonally and temporally variable over any place, and in general the convective days have higher values of BLH (Yang et al., 2014). The higher AOD values increase the reflection and absorption of solar radiation and the amount of radiation reaching to surface decreases. This reduced radiation, in turn, reduces turbulence generation and hence the PBLH. The humidity values are found to be higher during the periods of higher AOD, which support the availability of more latent heat for the convection growth (Lou et al., 2019). For the present study, a negative BLH anomaly is found within and close to the domain, especially on the event day (see Figure 3). The negative BLH anomaly might be a signature of the accumulated aerosols stabilizing the boundary layer by reducing the amount of solar radiation reaching the surface during day time (Wendisch et al., 2008; Li et al., 2011). The reduction in incoming solar radiation to surface reduces the sensible and latent heat fluxes and may further enhance the accumulation of aerosols and moisture (Takemura et al., 2005) in the lower levels, acting as a cyclic process. The variation is similar to the modelling results by Fan et al. (2015), showing a decrease in BLH due to radiative effects of the polluted urban aerosols of the Sichuan basin, China. The MSE may then get accumulated in the lower levels during day time by the AECI mechanism because of suppressed convection.

The increase in AOD is found to influence the lifetime of severe convective clouds with the availability of higher CAPE values (Chakraborty et al., 2016). CAPE signifies the potential of the convective event with higher values representing possibilities of severe events. Higher CAPE anomalies on the event day in the presence of higher AOD values are representing the possibility of a severe event as the convection grows for a longer time with more accumulation of MSE, CAPE and AOD, going to a positive feedback cycle. The composites of CAPE anomaly supportively show a positive value in the domain starting from one day prior to the event (about 400% increase). The higher values of CAPE anomaly during evening hours (17:30 local time) are similar to the variation reported by Fan et al. (2015). The association of higher CAPE with increased AOD values results in a high precipitation event over the domain as observed.

On the other hand, OLR represents the thick cloud cover over any region and the OLR variation is typically used to identify the area with severe convective clouds (Inoue et al., 2008). The daily accumulated precipitation and OLR anomaly composites show much lower precipitation rates over central India south of the selected domain compared to that at the Himalayas on and before the HP events (Figure 4). However, this low precipitation rate in the vicinity of the domain may support the working of an AECI mechanism by reducing the scavenging of aerosols through wet deposition, which enables the initial accumulation of aerosols for initiating the AECI effect in the first place. The variation of three-hourly domain averaged precipitation for the selected events with time (Figure 5) shows low precipitation during the day time over the domain, with an anomalous increase



during the night time after around 15 UTC (20:30 local time). This pattern of rainfall showing weaker (stronger) convection during the day (night) time over the domain further supports the theory of AECI (Fan et al., 2015). The available air parcel with ample amount of moisture when gets lifted by the orography/instability results in HP event during the night time.

The AOD averaged over the domain for monsoon months is found to be 0.574, while it is 0.8 for the high rainfall event cases. The aerosols generated from local and neighbouring sources (IGP) may get transported by the winds towards the domain during HP events, accumulating the aerosols blocked by the high elevation mountains (Lau et al., 2017). Bohlinger et al. (2017) identified that 75% of the moisture during an HP event is transported from the land sources with an increase in moisture supply from the IGP. This increase in moisture supply maybe because of the AECI effect, which prevents the consumption of moisture by suppressing the convection during the day time. When accumulated moisture gets transported towards the Himalayas during the night, it may undergo orographic lifting and may provide additional moisture and aerosols to already formed convective cell and result in HP events.

The presence of a large amount of aerosols in the profoundly moist environment may also contribute to the excitation of HP events in orographic regions by aerosol indirect effect (Fan et al., 2014, 2017; Xiao et al., 2015). Some studies suggest that under high AOD values with high black carbon concentration, the ARI effect dominates the ACI effect (Fan et al., 2015; Rosenfeld et al., 2008; Ding et al., 2019). Several studies exploring the indirect impact of anthropogenic aerosols on mixed-phase orographic clouds also found a minor impact on the net orographic precipitation (Fan et al., 2014; Saleeby et al., 2013; Letcher and Cotton, 2014). Negligible impact of aerosol indirect effect on the orographic precipitation over the foothills of Nepal Himalayas was also noticed by Shrestha et al. (2017). However, the exact contribution of the direct and indirect effect of aerosols to the HP events is not within the scope of the present study and requires further work involving state of the art numerical models.

5 Conclusions

To summarise, we selected HP events (defined based on domain averaged daily accumulated precipitation) over the Himalayan foothills during monsoon months for a period of 17 years to investigate a possible connection with aerosols. The composites of AOD, lower-level MSE, BLH, and CAPE anomaly, daily accumulated precipitation and OLR anomaly are analyzed to identify the dynamical progression of these parameters impacting HP events. The findings can be concluded as follows:

1. The AOD within the domain for the event days increased by about 36% compared to that of the previous day.
2. Spatio-temporal pattern of AOD and low-level MSE variations along with a negative BLH anomaly is found to be similar over the selected domain, which indicates that the aerosols can have a substantial impact on the net orographic precipitation by direct radiative effect.
3. The variation of 3 hourly rainfall for the event day shows that the HP event over the domain happens mostly during the night.



4. The spatial distribution of daily accumulated precipitation composite shows low values close to the domain for one and two days prior to HP event. Thus, it may support the initial accumulation of aerosols before HP events within and in the vicinity of the domain (IGP) and maybe an essential requirement for the working of AECI mechanism.

190 The results show observational evidence of the aerosol enhanced convective instability mechanism identified by Fan et al. (2015). However, the analysis incorporates uncertainty due to the humidity growth effect, where the higher values of AOD might be a result of the hygroscopic growth of aerosols and not because of the presence of more aerosol particles. This is why we incorporated AOD values using MERRA-2 data. In the presence of thick cloud cover during the high precipitation event, the MODIS data will not be available. Thus, we did not have the AOD observations from MODIS at every grid point inside our
195 domain. The composite images have better data availability as visible in figures. To be certain, we cross-checked the pattern of variation for every case by MERRA-2 AOD. The results indicate that aerosols can play a vital role in exciting HP events over the Himalayas in monsoon season. Thus, aerosols including the chemistry are essential to consider for forecasting HP events over the Himalayan region in the regional modelling studies.

Data availability. All datasets used in this work are open source and publicly available. The MODIS L3 daily gridded aerosol data is available
200 at the NASA Goddard Space Flight Center (GSFC) and Atmosphere Archive and Distribution System (LAADS) (<https://ladsweb.modaps.eosdis.nasa.gov/>). The TRMM precipitation data is available from NASA/Goddard Space Flight Center and PPS, archived at the NASA Goddard Earth Sciences (GES) Data and Information Services Center (DISC)(<https://disc.gsfc.nasa.gov/>). The MERRA-2 reanalysis data can be accessed from NASA GES DISC as well. The ERA-Interim reanalysis data can be accessed from ECMWF (<https://www.ecmwf.int/>) under forecast datasets. The Interpolated OLR data is provided by the NOAA/OAR/ESRL PSL, Boulder, Colorado, USA, from their Web
205 site at <https://psl.noaa.gov/>.

Author contributions. GC, and BT conceived the study. GC, BT, NKV did data analysis, made the plots and wrote the initial manuscript. JS, CS, SNT, and MT improved the idea from time to time and corrected the manuscript versions. All authors have contributed to the research and took part in finalizing the manuscript.

Competing interests. The authors declare no competing interests.

210 *Acknowledgements.* Authors want to acknowledge Department of Science and Technology, Govt. of India for providing the funding (project-funding code: DST/CCP/Aerosol/90/2017(G), under SPLICE, Climate change, National Network Programme on Aerosol). GC and MT received funding from the Franco-German Fellowship Programme on Climate, Energy, and Earth System Research (Make Our Planet Great Again – German Research Initiative, MOPGA-GRI) of the German Academic Exchange Service (DAAD), funded by the German Ministry of Education and Research. The authors are grateful to NASA Goddard Space Flight Center (GSFC) and Atmosphere Archive and Distri-



215 bution System (LAADS) for making the level-3 MODIS datasets available. Authors are thankful to ECMWF for providing ERA reanalysis datasets, and NASA Goddard Earth Sciences (GES) Data and Information Services Center (DISC) for MERRA-2 reanalysis data. The authors acknowledge the NASA/Goddard Space Flight Center and PPS, which develop and compute the TRMM precipitation data archived at the NASA GES DISC, as a contribution to TRMM project. The Interpolated OLR data is provided by the NOAA/OAR/ESRL PSL, Boulder, Colorado, USA and is highly acknowledged.



220 References

- Altaratz, O., Koren, I., Remer, L. A., and Hirsch, E.: Cloud invigoration by aerosols – Coupling between microphysics and dynamics, *Atmospheric Research* 140, 38-60, 2014.
- Benn, D. I., and Owen, L. A.: The role of the Indian summer monsoon and the mid-latitude westerlies in Himalayan glaciation: review and speculative discussion, *J. Geol. Soc.* 155(2), 353-363, 1998.
- 225 Bilal, M., Qiu, Z., Campbell, J., Spak, S., Shen, X., and Nazeer, M.: A new MODIS C6 Dark Target and Deep Blue merged aerosol product on a 3 km spatial grid, *Remote Sensing* 10(3), 463, 2018.
- Bohlinger, P., Sorteberg, A., and Sodemann, H.: Synoptic conditions and moisture sources actuating extreme precipitation in Nepal, *J. Geophys. Res. Atmos.* 122(23), 12653-12671, 2017.
- Bohlinger, P., and Sorteberg, A.: A comprehensive view on trends in extreme precipitation in Nepal and their spatial distribution, *Int. J. Climatol.* 38(4), 1833-1845, 2018.
- 230 Bookhagen, B.: Appearance of extreme monsoonal rainfall events and their impact on erosion in the Himalaya, *Geomat. Nat. Haz. Risk* 1(1), 37-50, 2010.
- Bosilovich, M. G., Lucchesi, R., and Suarez, M.: MERRA-2: File specification, 2015.
- Brooks, J., Allan, J. D., Williams, P. I., Liu, D., Fox, C., Haywood, J., Langridge, J. M., Highwood, E. J., Kompalli, S. K., O'Sullivan, D., and Babu, S. S.: Vertical and horizontal distribution of submicron aerosol chemical composition and physical characteristics across northern India during pre-monsoon and monsoon seasons, *Atmos. Chem. Phys.* 19(8), 5615-5634, 2019.
- 235 Buchard, V., Randles, C. A., da Silva, A. M., Darmenov, A., Colarco, P. R., Govindaraju, R., Ferrare, R., Hair, J., Beyersdorf, A. J., Ziemba, L. D., Yu, H.: The MERRA-2 aerosol reanalysis, 1980 onward. Part II: evaluation and case studies, *J. Clim.* 30 (17), 6851-6872, 2017.
- Carrió, G. G., Cotton, W. R., and Cheng, W. Y. Y.: Urban growth and aerosol effects on convection over Houston: Part 1. The August 2000 case, *Atmos. Res.* 96, 560-574, 2010.
- 240 Chakraborty, S., Fu, R., Massie, S. T., and Stephens, G.: Relative influence of meteorological conditions and aerosols on the lifetime of mesoscale convective systems, *PNAS* 113(27), 7426-7431, 2016.
- Choudhury, G., Tyagi, B., Singh, J., Sarangi, C., and Tripathi, S. N.: Aerosol-orography-precipitation—A critical assessment, *Atmos. Environ.* 214 (116831), 1-19, 2019.
- 245 Dahutia, P., Pathak, B., and Bhuyan, P. K.: Aerosols characteristics, trends and their climatic implications over Northeast India and adjoining South Asia, *Int. J. Climatol.* 38(3), 1234-1256, 2018.
- Dee, D. P., Uppala, S. M., Simmons, A. J., Berrisford, P., Poli, P., Kobayashi, S., Andrae, U., Balmaseda, M. A., Balsamo, G., Bauer, D. P., and Bechtold, P.: The ERA Interim reanalysis: Configuration and performance of the data assimilation system, *Q. J. Roy. Meteor. Soc.* 137(656), 553-597, 2011.
- 250 Dhar, O. N., and Nandargi, S. S.: Spatial distribution of severe rainstorms over India and their associated areal raindepths, *Mausam* 44, 373-380, 1993.
- Dimri, A. P., Chevuturi, A., Niyogi, D., Thayyen, R. J., Ray, K., Tripathi, S. N., Pandey, A. K., and Mohanty, U. C.: Cloudbursts in Indian Himalayas: A review, *Earth-Sci. Rev.* 168, 1-23, 2017.
- Ding, Q., Sun, J., Huang, X., Ding, A., Zou, J., Yang, X., and Fu, C.: Impacts of black carbon on the formation of advection–radiation fog during a haze pollution episode in eastern China, *Atmos. Chem. Phys.* 19(11), 7759-7774, 2019.
- 255



- Fan, J., Leung, L. R., DeMott, P. J., Comstock, J. M., Singh, B., Rosenfeld, D., Tomlinson, J. M., White, A., Prather, K. A., Minnis, P., and Ayers, J. K.: Aerosol impacts on California winter clouds and precipitation during CalWater 2011: local pollution versus long-range transported dust, *Atmos. Chem. Phys.* 14(1), 81-101, 2014.
- Fan, J., Rosenfeld, D., Yang, Y., Zhao, C., Leung, L. R., and Li, Z.: Substantial contribution of anthropogenic air pollution to catastrophic
260 floods in Southwest China, *Geophys. Res. Lett.* 42(14), 6066-6075, 2015.
- Fan, J., Wang, Y., Rosenfeld, D., and Liu, X.: Review of aerosol–cloud interactions: Mechanisms, significance, and challenges, *J. Atmos. Sci.* 73(11), 4221-4252, 2016.
- Fan, J., Leung, L. R., Rosenfeld, D., and DeMott, P. J.: Effects of cloud condensation nuclei and ice nucleating particles on precipitation processes and supercooled liquid in mixed-phase orographic clouds, *Atmos. Chem. Phys.* 17(2), 1017-1035, 2017.
- 265 Fan, J., Rosenfeld, D., Zhang, Y., Giangrande, S. E., Li, Z., Machado, L. A., Martin, S. T., Yang, Y., Wang, J., Artaxo, P., and Barbosa, H. M.: Substantial convection and precipitation enhancements by ultrafine aerosol particles, *Science* 359(6374), 411-418, 2018.
- Gadgil, S., Rajeevan, M., and Nanjundiah, R.: Monsoon prediction—why yet another failure, *Curr. Sci.* 88(9), 1389-1400, 2005.
- Gadgil, S.: The Indian monsoon and its variability, *Annu. Rev. Earth Pl. Sc.* 31(1), 429-467, 2003.
- Gautam, R., Hsu, N. C., Lau, W. K. M., and Yasunari, T. J.: Satellite observations of desert dust-induced Himalayan snow darkening,
270 *Geophys. Res. Lett.* 40(5), 988-993, 2013.
- Han, J.-Y., Baik, J.-J., and Khain, A. P.: A numerical study of urban aerosol impacts on clouds and precipitation, *J. Atmos. Sci.* 69, 504-520, 2012.
- Hsu, N. C., Jeong, M. J., Bettenhausen, C., Sayer, A. M., Hansell, R., Seftor, C. S., Huang, J., and Tsay, S. C.: Enhanced Deep Blue aerosol retrieval algorithm: The second generation, *J. Geophys. Res. Atmos.* 118(16), 9296-9315, 2013.
- 275 Huffman, G. J., Bolvin, D. T., Nelkin, E. J., Wolff, D. B., Adler, R. F., Gu, G., Hong, Y., Bowman, K. P., and Stocker, E. F.: The TRMM multi-satellite precipitation analysis (TMPA): Quasi-global, multiyear, combined-sensor precipitation estimates at fine scales, *J. Hydrometeorol.* 8(1), 38-55, 2007.
- Indrani, P., and Al-Tabbaa, A.: Monsoon rainfall extreme indices and tendencies from 1954-2003 in Kerala, India. *Clim. Change* 106(3), 407-419, 2011.
- 280 Inoue, T., Satoh, M., Miura, H., and Mapes, B.: Characteristics of cloud size of deep convection simulated by a global cloud resolving model over the western tropical Pacific, *J. Meteorol. Soc. Jpn. Ser. II* 86, 1-15, 2008.
- Iqbal, M. F., and Athar, H.: Validation of satellite based precipitation over diverse topography of Pakistan, *Atmos. Res.* 201, 247-260, 2018.
- Kant, S., Panda, J., Gautam, R., Wang, P.K., and Singh, S.P.: Significance of aerosols influencing weather and climate over Indian region, *Int J Earth Atmos Sci* 4, 1-20, 2017.
- 285 Kant, S., Panda, J., Pani, S. K., and Wang, P. K.: Long-term study of aerosol–cloud–precipitation interaction over the eastern part of India using satellite observations during pre-monsoon season, *Theor. Appl. Climatol.* 136(1-2), 605-626, 2019.
- Kiranmayi, L., and Maloney, E. D.: Intraseasonal moist static energy budget in reanalysis data, *J. Geophys. Res. Atmos.* 116(D21), 2011.
- Koo, M. S., Hong, S. Y., and Kim, J.: An evaluation of the tropical rainfall measuring mission (TRMM) multi-satellite precipitation analysis (TMPA) data over South Korea, *Asia-Pacific J. Atmos. Sci.* 45(3), 265-282, 2009.
- 290 Krishnamurti, T. N.: Summer monsoon experiment—A review, *Mon. Weather Rev.* 113(9), 1590-1626, 1985.
- Krishnan, R., Zhang, C., and Sugi, M.: Dynamics of breaks in the Indian summer monsoon, *J. Atmos. Sci.* 57(9), 1354-1372, 2000.
- Kumar, K. K., Soman, M. K., and Kumar, K. R.: Seasonal forecasting of Indian summer monsoon rainfall: a review, *Weather* 50(12), 449-467, 1995.



- Lau, W. K., Kim, K. M., Shi, J. J., Matsui, T., Chin, M., Tan, Q., Peters-Lidard, C., and Tao, W. K.: Impacts of aerosol–monsoon interaction
295 on rainfall and circulation over Northern India and the Himalaya Foothills, *Clim. Dynam.* 49(5-6), 1945-1960, 2017.
- Lau, W. K., Kim, M. K., Kim, K. M., and Lee, W. S.: Enhanced surface warming and accelerated snow melt in the Himalayas and Tibetan
Plateau induced by absorbing aerosols, *Environ. Res. Lett.* 5(2), 025204, 2010.
- Letcher, T., and Cotton, W. R.: The effect of pollution aerosol on wintertime orographic precipitation in the Colorado Rockies using a
simplified emissions scheme to predict CCN concentrations, *J. Appl. Meteorol. Clim.* 53(4), 859-872, 2014.
- 300 Levy, R. C., Remer, L. A., Mattoo, S., Vermote, E. F., and Kaufman, Y. J.: Second-generation operational algorithm: Retrieval of aerosol
properties over land from inversion of Moderate Resolution Imaging Spectroradiometer spectral reflectance, *J. Geophys. Res. Atmos.*
112(D13), 2007.
- Levy, R.C., Mattoo, S., Munchak, L.A., Remer, L. A., Sayer, A. M., Patadia, F., and Hsu, N. C.: The Collection 6 MODIS aerosol products
over land and ocean, *Atmos. Meas. Tech.* 6(11), 2989, 2013.
- 305 Li, Z., Niu, F., Fan, J., Liu, Y., Rosenfeld, D., and Ding, Y.: Long-term impacts of aerosols on the vertical development of clouds and
precipitation, *Nat. Geosci.* 4(12), 888, 2011.
- Liebmann, B., and Smith, C. A.: Description of a complete (interpolated) outgoing longwave radiation dataset, *Bull. Am. Meteorol. Soc.*
77(6), 1275-1277, 1996.
- Lou, M., Guo, J., Wang, L., Xu, H., Chen, D., Miao, Y., Lv, Y., Li, Y., Guo, X., Ma, S., and Li, J.: On the relationship between aerosol and
310 boundary layer height in summer in China under different thermodynamic conditions, *Earth Space Sc.* 6(5), 887-901, 2019.
- Mayer, M., and Haimberger, L.: Poleward atmospheric energy transports and their variability as evaluated from ECMWF reanalysis data, *J.*
Clim. 25(2), 734-752, 2012.
- Nandargi, S., and Dhar, O. N.: Extreme rainfall events over the Himalayas between 1871 and 2007, *Hydrolog. Sci. J.* 56(6), 930-945, 2011.
- Ochoa, A., Pineda, L., Crespo, P., and Willems, P.: Evaluation of TRMM 3B42 precipitation estimates and WRF retrospective precipitation
315 simulation over the Pacific–Andean region of Ecuador and Peru, *Hydrol. Earth Syst. Sc.* 18(8), 3179-3193, 2014.
- Pillai, P. A., and Sahai, A. K.: Moist dynamics of active/break cycle of Indian summer monsoon rainfall from NCEP2 and MERRA
reanalysis, *Int. J. Climatol.* 34(5), 1429-1444, 2014.
- Rajeevan, M., Gadgil, S., and Bhate, J.: Active and break spells of the Indian summer monsoon, *J. Earth Sys. Sci.* 119(3), 229-247, 2010.
- Ramachandran, S., Kedia, S., and Srivastava, R.: Aerosol optical depth trends over different regions of India, *Atmos. Environ.* 49, 338-347,
320 2012.
- Rana, A., Jia, S., and Sarkar, S.: Black carbon aerosol in India: A comprehensive review of current status and future prospects, *Atmos. Res.*
218, 207-230, 2019.
- Reddy, M. D., Srivastava, A. K., Bisht, D. S., Singh, D., Soni, V. K., Singh, S., and Tiwari, S.: Columnar Aerosol Characteristics over a
Highly Polluted Urban Station in North India Using Sun/Sky Radiometer Measurements, *International Journal* 5(01), 47-61, 2018.
- 325 Rosenfeld, D., Lohmann, U., Raga, G. B., O’Dowd, C. D., Kulmala, M., Fuzzi, S., Reissell, A., and Andreae, M. O.: Flood or drought: how
do aerosols affect precipitation?, *Science* 321(5894), 1309-1313, 2008.
- Saleeby, S. M., Cotton, W. R., Lowenthal, D., and Messina, J.: Aerosol impacts on the microphysical growth processes of orographic snowfall,
J. Appl. Meteorol. Clim. 52(4), 834-852, 2013.
- Sapiano, M. R. P., and Arkin, P. A.: An intercomparison and validation of high-resolution satellite precipitation estimates with 3-hourly
330 gauge data, *J. Hydrometeorol.* 10(1), 149-166, 2009.



- Sarangi, C., Kanawade, V. P., Tripathi, S. N., Thomas, A., and Ganguly, D.: Aerosol-induced intensification of cooling effect of clouds during Indian summer monsoon, *Nat. Commun.* 9(1), 3754, 2018.
- Scheel, M. L. M., Rohrer, M., Huggel, C., Santos Villar, D., Silvestre, E., and Huffman, G. J.: Evaluation of TRMM Multi-satellite Precipitation Analysis (TMPA) performance in the Central Andes region and its dependency on spatial and temporal resolution, *Hydrol. Earth Syst. Sc.* 15(8), 2649-2663, 2011.
- Shi, H., Xiao, Z., Zhan, X., Ma, H., and Tian, X.: Evaluation of MODIS and two reanalysis aerosol optical depth products over AERONET sites, *Atmos. Res.* 220, 75-80, 2019.
- Shrestha, R. K., Connolly, P. J., and Gallagher, M. W.: Sensitivity of Precipitation to Aerosol and Temperature Perturbation over the Foothills of the Nepal Himalayas, In *Multidisciplinary Digital Publishing Institute Proceedings* 1(5), 144, 2017.
- Shrestha, S., Yao, T., and Adhikari, T. R.: Analysis of rainfall trends of two complex mountain river basins on the southern slopes of the Central Himalayas, *Atmos. Res.* 215, 99-115, 2019.
- Stocker, T. F., Qin, D., Plattner, G. K., Tignor, M., Allen, S. K., Boschung, J., Nauels, A., Xia, Y., Bex, V., and Midgley, P.M.: Climate change 2013: The physical science basis. Contribution of working group I to the fifth assessment report of the intergovernmental panel on climate change, 1535, 2013.
- Takemura, T., Nozawa, T., Emori, S., Nakajima, T. Y., and Nakajima, T.: Simulation of climate response to aerosol direct and indirect effects with aerosol transport-radiation model, *J. Geophys. Res. Atmos.* 110(D2), 2005.
- Tao, W. K., Chen, J. P., Li, Z., Wang, C., and Zhang, C.: Impact of aerosols on convective clouds and precipitation, *Rev. Geophys.* 50(2), 2012.
- Van den Heever, S. C., and Cotton, W. R.: Urban aerosol impacts on downwind convective storms, *J. Appl. Meteorol. Climatol.* 46, 828-850, 2007.
- Varikoden, H., and Revadekar, J. V.: On the extreme rainfall events during the southwest monsoon season in northeast regions of the Indian subcontinent, *Meteorol. Appl.* 27(1), 1822, 2020.
- Vinoj, V., Rasch, P. J., Wang, H., Yoon, J. H., Ma, P. L., Landu, K., and Singh, B: Short-term modulation of Indian summer monsoon rainfall by West Asian dust, *Nat. Geosci.* 7(4), 308, 2014.
- Wei, J., Peng, Y., Guo, J., and Sun, L.: Performance of MODIS Collection 6.1 Level 3 aerosol products in spatial-temporal variations over land, *Atmos. Environ.* 206, 30-44, 2019.
- Wendisch, M., Hellmuth, O., Ansmann, A., Heintzenberg, J., Engelmann, R., Althausen, D., Eichler, H., Müller, D., Hu, M., Zhang, Y., and Mao, J.: Radiative and dynamic effects of absorbing aerosol particles over the Pearl River Delta, China, *Atmos. Environ.* 42(25), 6405-6416, 2008.
- Xiao, H., Yin, Y., Jin, L., Chen, Q., and Chen, J.: Simulation of the effects of aerosol on mixed phase orographic clouds using the WRF model with a detailed bin microphysics scheme, *J. Geophys. Res. Atmos.* 120(16), 8345-8358, 2015.
- Yang, K., Koike, T., Fujii, H., Tamura, T., Xu, X., Bian, L., and Zhou, M.: The daytime evolution of the atmospheric boundary layer and convection over the Tibetan Plateau: observations and simulations, *J. Meteorol. Soc. Jpn. Ser. II* 82(6), 1777-1792, 2004.
- Yang, X., and Li, Z.: Increases in thunderstorm activity and relationships with air pollution in southeast China, *J. Geophys. Res. Atmos.* 119(4), 1835-1844, 2014.
- Zubler, E. M., Lohmann, U., Lüthi, D., Schär, C., and Muehlbauer, A.: Statistical analysis of aerosol effects on simulated mixed-phase clouds and precipitation in the Alps, *J. Atmos. Sci.* 68(7), 1474-1492, 2011.

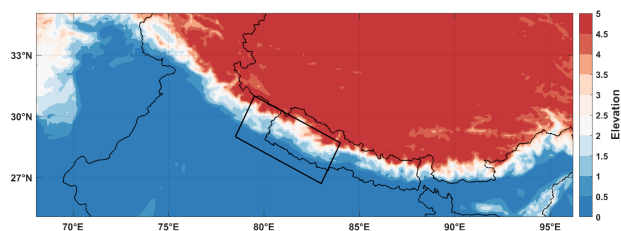


Figure 1. Map of Global Multi-resolution Terrain Elevation Data 2010 (GMTED2010) in kilometres provided by the US Geological Survey. Thin black lines mark country borders. The bold black line marks the domain at the foothills of the Himalayas used in this study.

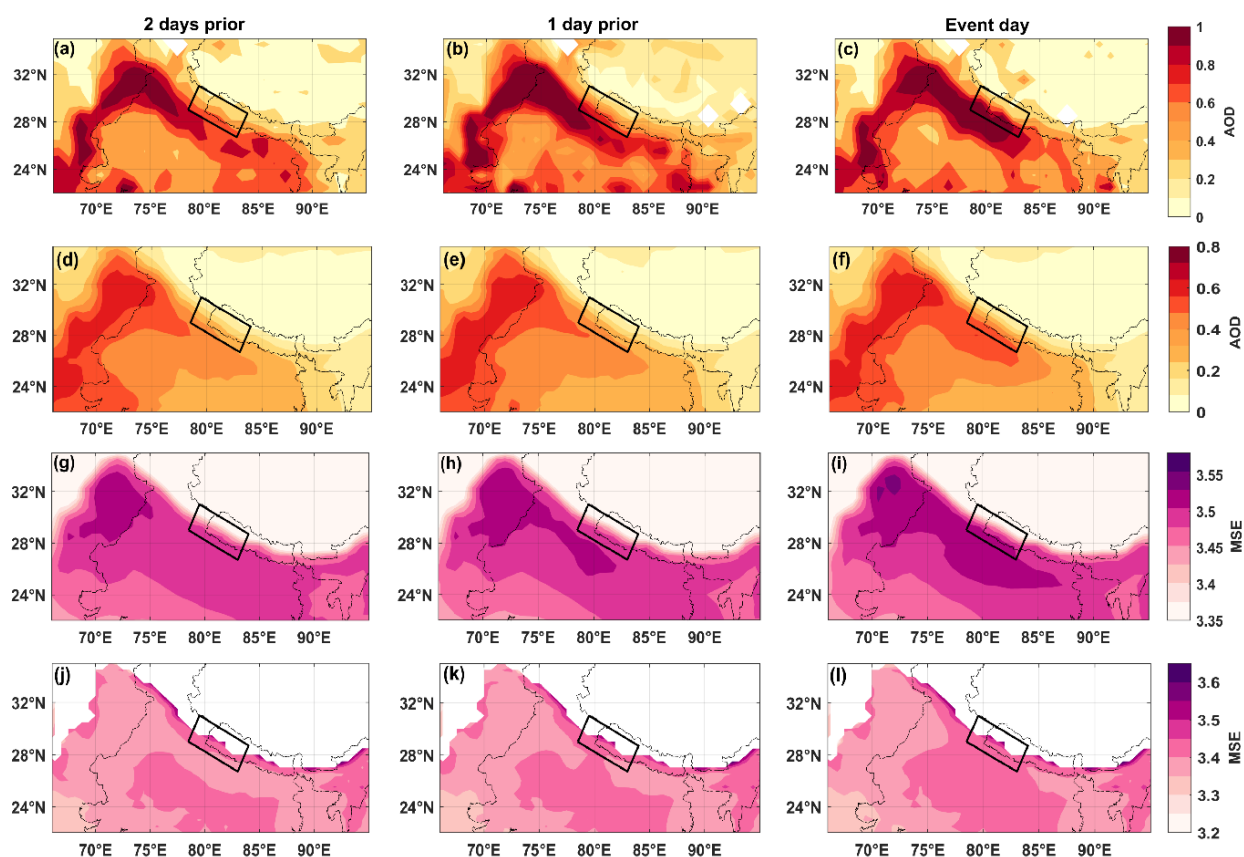


Figure 2. Composites of MODIS AOD (a-c), MERRA-2 AOD (d-f), ERA-Interim lower level MSE (g-i) in units of 10^5 Jkg^{-1} and MERRA-2 lower level MSE (j-l) in units of 10^5 Jkg^{-1} , for the event days (c, f, i, l), one day prior (b, e, h, k) and two days prior (a, d, g, j) to the events.

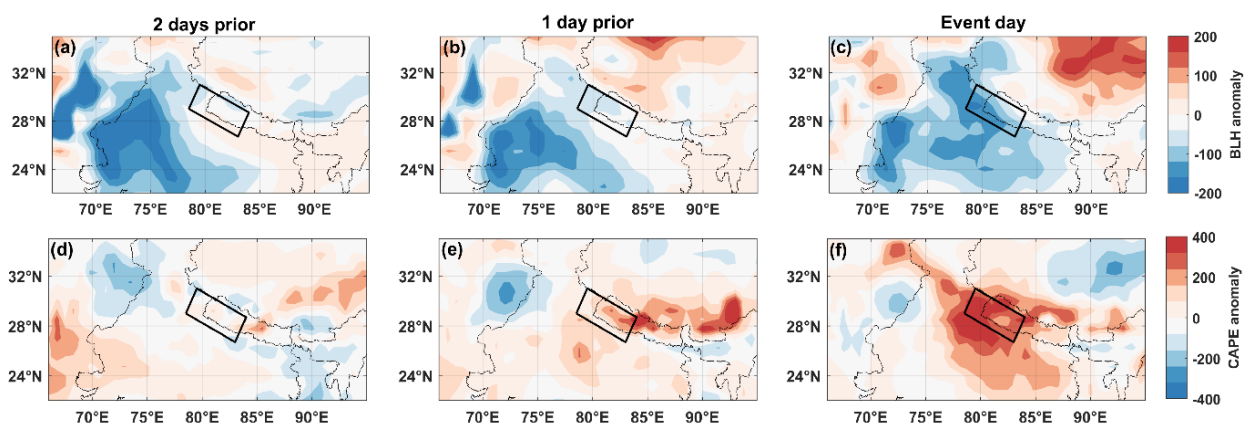


Figure 3. Composites of BLH anomaly (a-c) in units of meter for 12 UTC and CAPE anomaly in units of Jkg^{-1} (d-f) at 12 UTC, for the event days (c, f), one day prior (b, e) and two days prior (a, d) to the events.

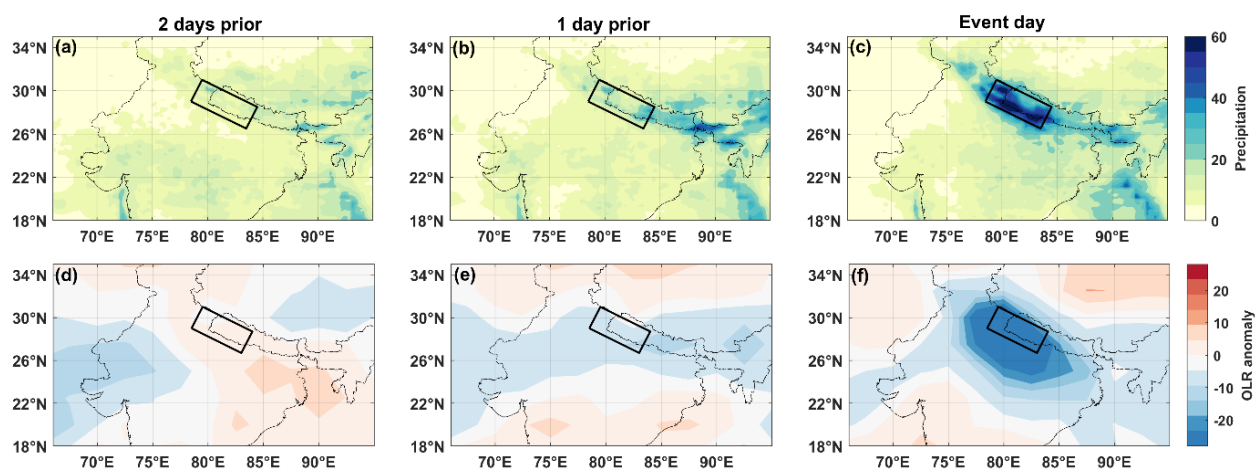


Figure 4. Composites of daily accumulated precipitation (a-c) in mm day⁻¹ and OLR (d-f) in Wm⁻² for the event day (c and f), one day prior to the event (b and e) and two days prior to the event (a and d).

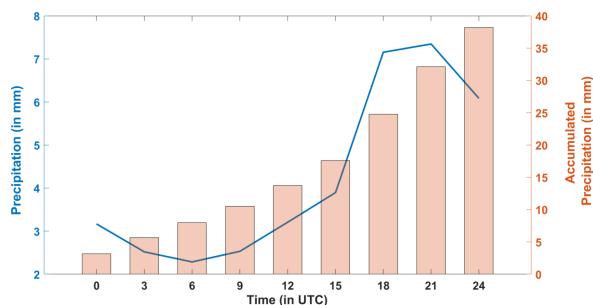


Figure 5. Domain-averaged three hourly precipitation on the day of occurrence of a high precipitation event averaged for all events. The accumulated precipitation values are given in background as bars.

Table 1. Overview of the data sets used in this study.

Data Product	Data Source	Parameters	Resolution
MODIS Level-3 Collection 6.1 (MOD08 D3)	LAADS DAAC, NASA	AOD	Daily, $1^\circ \times 1^\circ$
TRMM 3B42 V7 3-hourly precipitation	PMM, NASA	Precipitation rate	3 hourly, $0.25^\circ \times 0.25^\circ$
ERA INTERIM reanalysis	ECMWF	Geopotential, Humidity, BLH, CAPE	6 hourly, $0.75^\circ \times 0.75^\circ$
NOAA Interpolated OLR	NCEP, NOAA	OLR	Daily, $2.5^\circ \times 2.5^\circ$
MERRA-2 AOD and meteorological fields	GES DISC, NASA	AOD, Humidity, Temperature, Pressure, Surface Geopotential Height	3 hourly, $0.625^\circ \times 0.5^\circ$