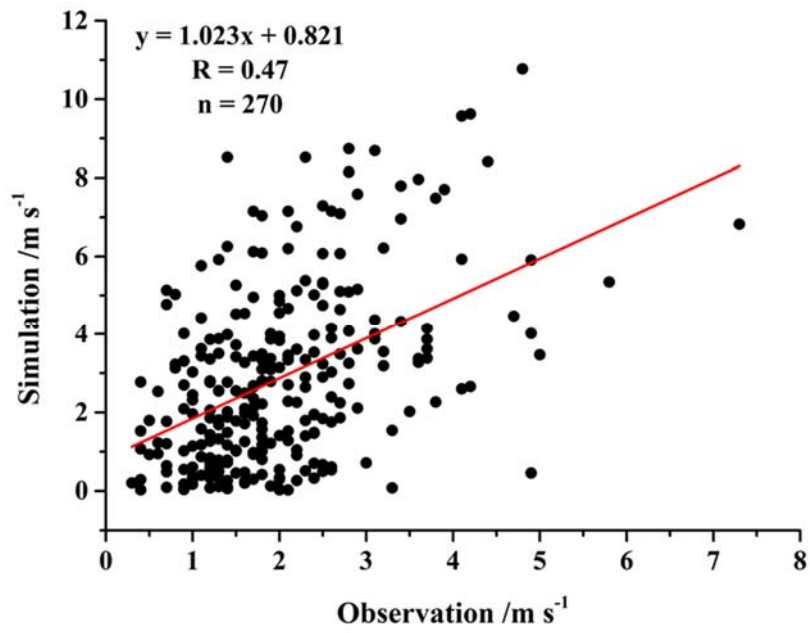
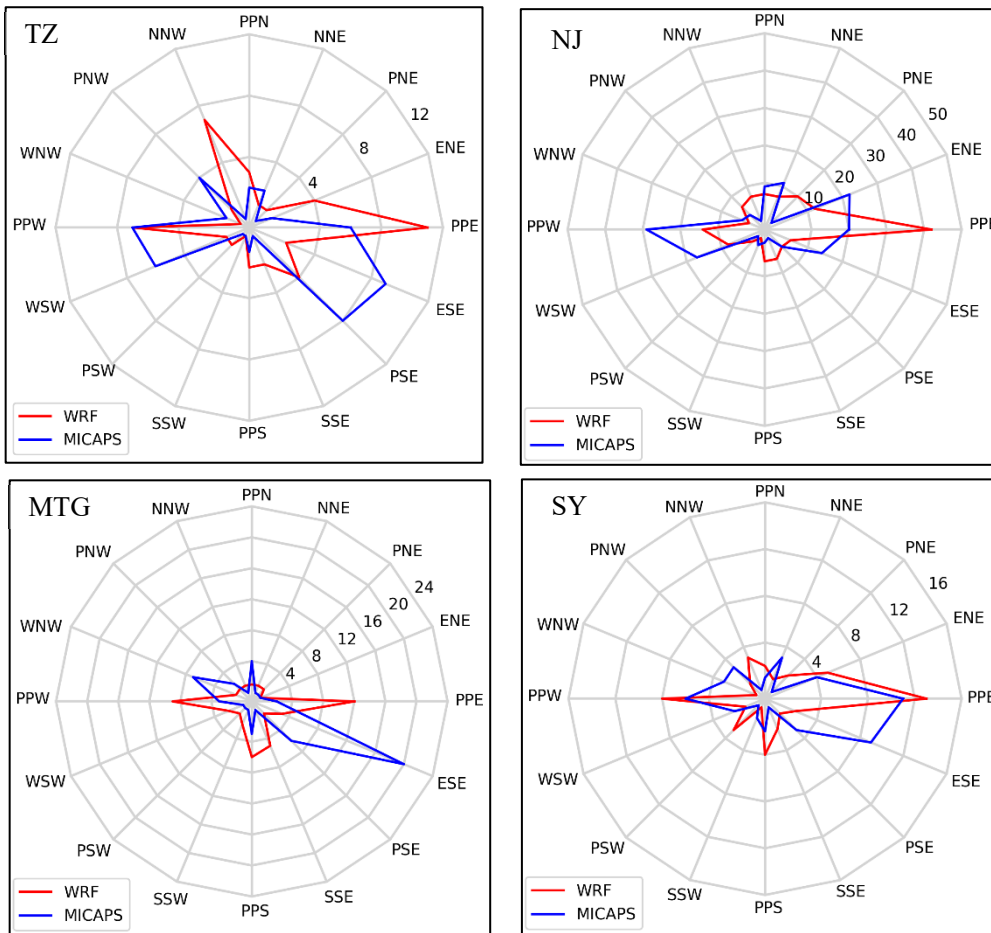


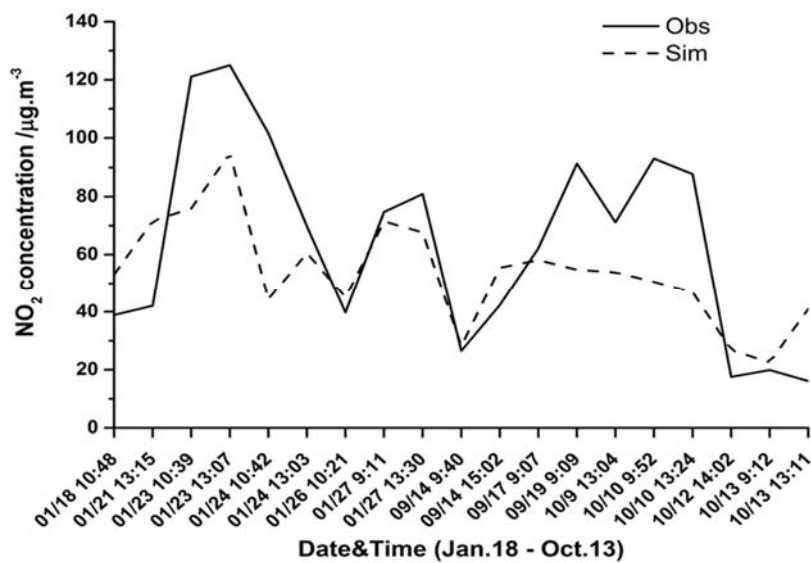
**Fig.1S** Triple-nested domains of (a) the LAPS-WRF-CMAQ model system and (b) the distribution of meteorological/environmental monitoring stations.



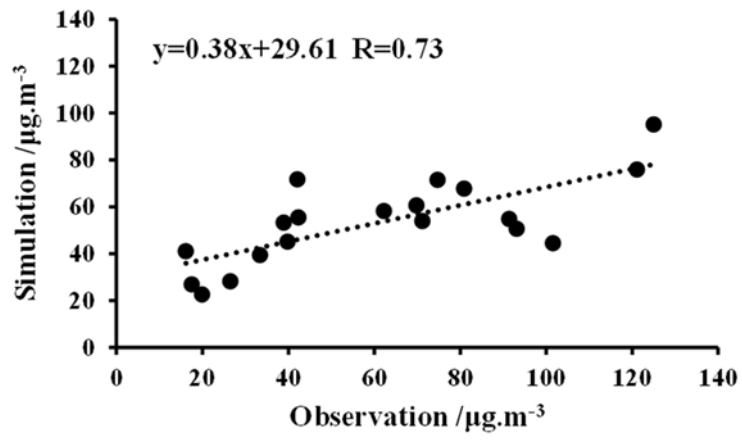
**Fig.2S** Scatterplot of simulated wind speed and observations at four stations in Beijing.



**Fig.3S** Wind rose of simulated wind direction and observations from MICAPS datasets at four stations in Beijing.



**Fig.4S** Time series of regional average simulation and in situ observation of NO<sub>2</sub> concentration at 12 stations in Beijing.



**Fig.5S** Scatter plot between regional average simulation and observation of NO<sub>2</sub> concentration at 12 stations in Beijing.