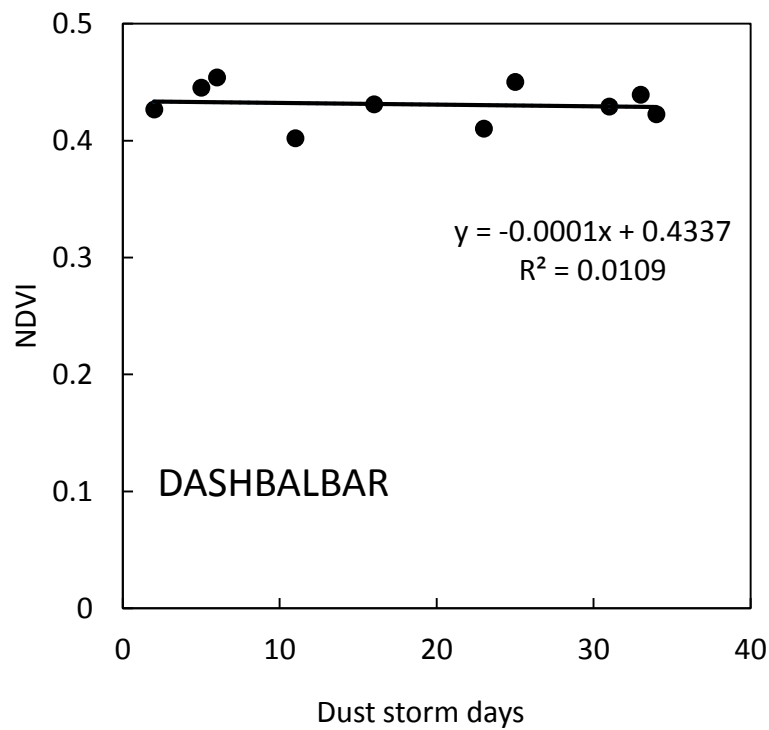
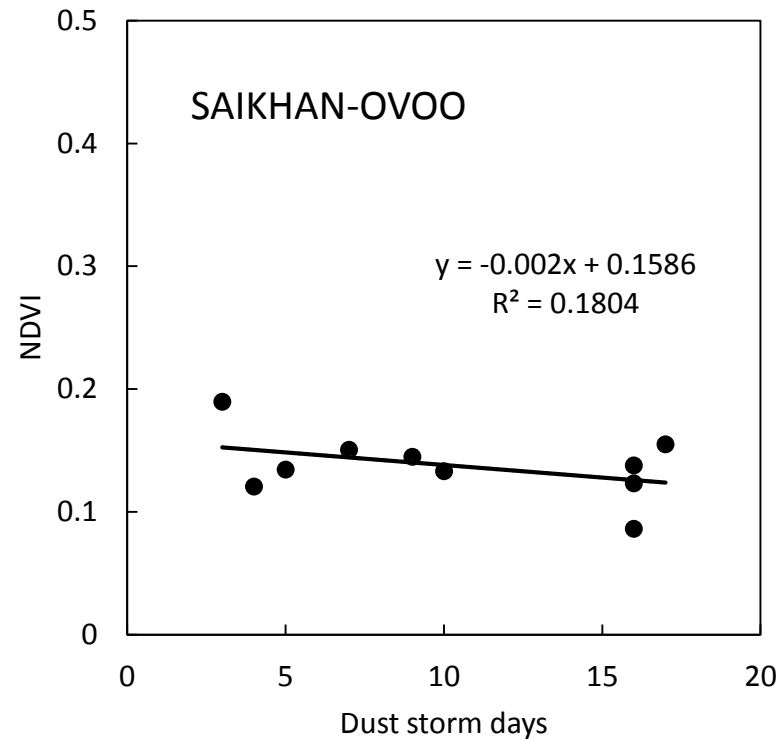


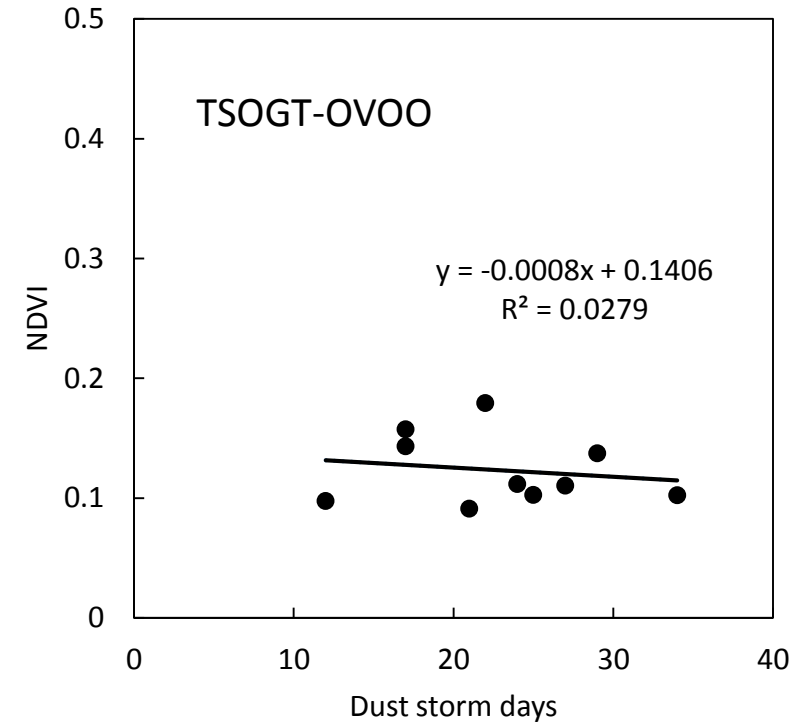
Figure 7 (a, b, c, d, e, f, g, h) Relationship between dust storm days and growth season vegetation index ($NDVI_{GS}$) in Gobi region during 2000-2009 using the World Meteorological Observation (WMO) data



(a) Dashbalbar

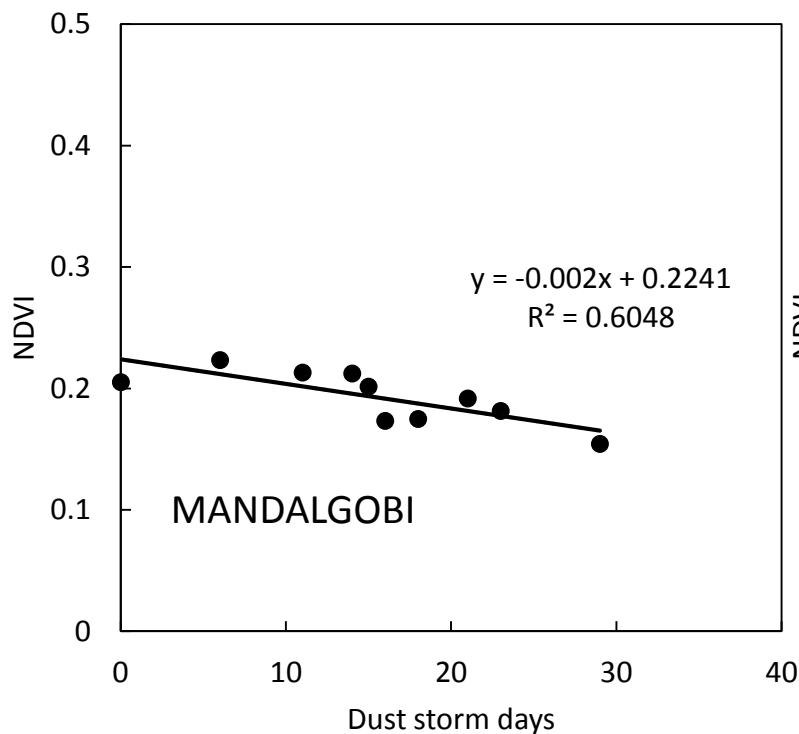


(b) Saikhan-Ovoo

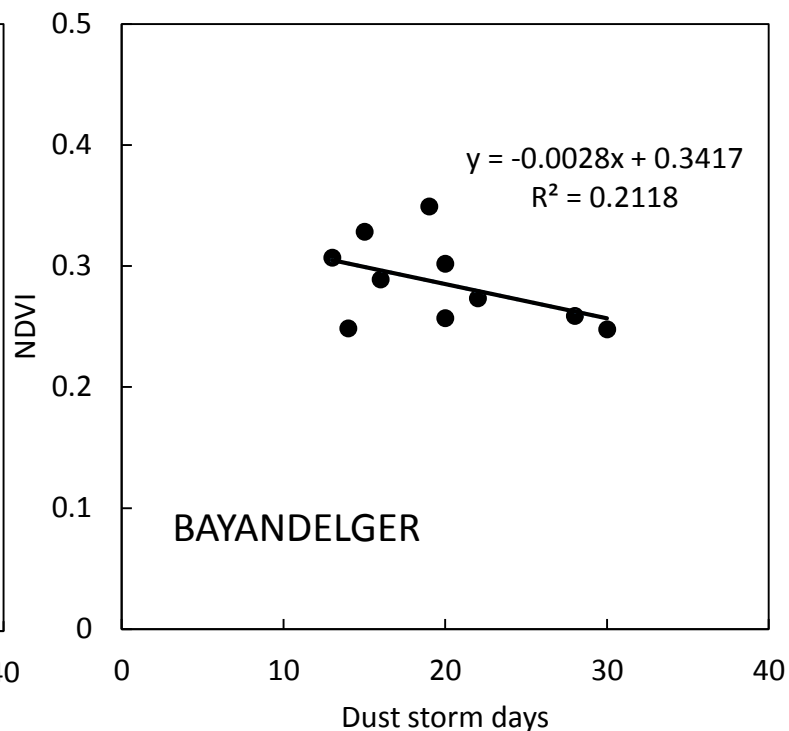


(c) Tsogt-Ovoo

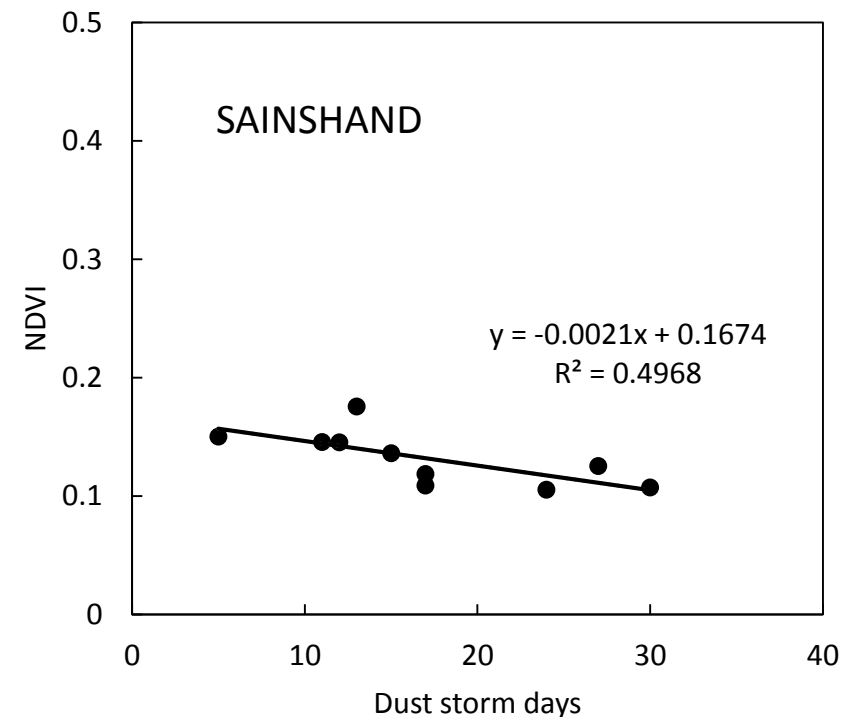
Figure 7 (a, b, c, d, e, f, g, h) Relationship between dust storm days and growth season vegetation index (NDVI_{GS}) in Gobi region during 2000-2009 using the World Meteorological Observation (WMO) data



(d) Mandalgobi

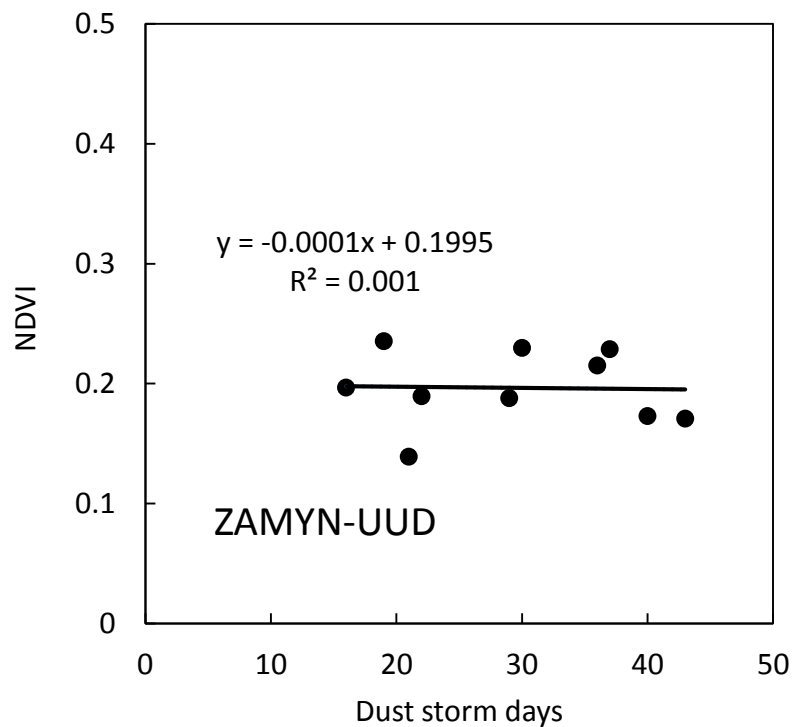


(e) Bayandelger

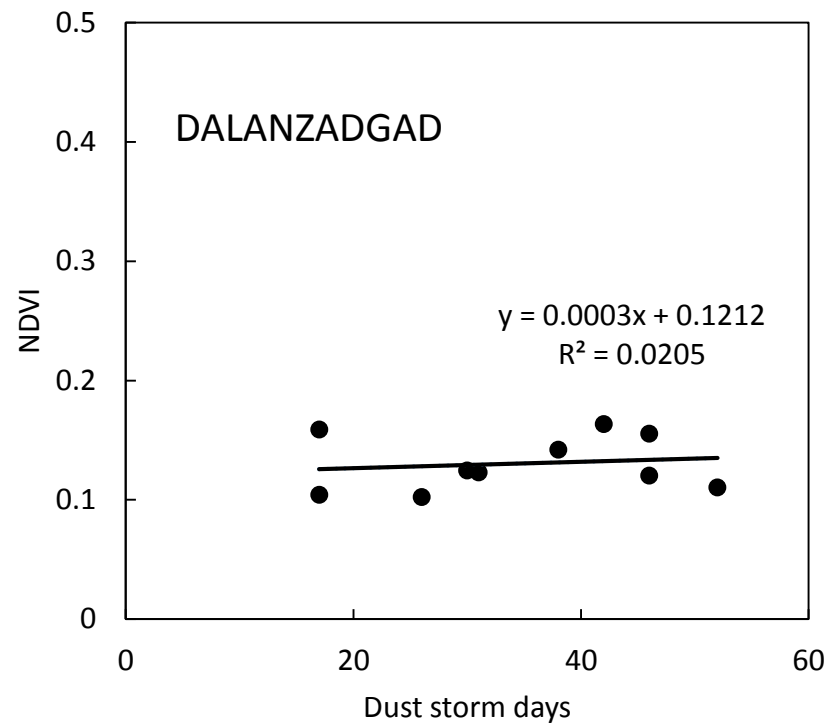


(f) Sainshand

Figure 7 (a, b, c, d, e, f, g, h) Relationship between dust storm days and growth season vegetation index (NDVI_{GS}) in Gobi region during 2000-2009 using the World Meteorological Observation (WMO) data



(g) Zamin-Uud



(h) Dalanzadgad