Atmos. Chem. Phys., 26, 16917–16937, 2026
https://doi.org/10.5194/acp-26-16917-2026
© Author(s) 2026. This work is distributed under
the Creative Commons Attribution 4.0 License.

Atmospheric Chemistry and Physics
Open Access
EGU

Research article

Observed long-term changes in global tropopause characteristics

Cameron R. Homeyer[1] **and Emily N. Tinney**[2]

[1]School of Meteorology, University of Oklahoma, Norman, OK, USA
[2]Cooperative Institute for Research in Environmental Sciences, Boulder, CO, USA

Correspondence: Cameron R. Homeyer (chomeyer@ou.edu)

Received: 1 July 2026 – Discussion started: 21 July 2026
Revised: 9 November 2026 – Accepted: 16 November 2026 – Published: 25 November 2026

Abstract. Variability or long-term change in tropopause characteristics has important implications for climate, especially since its temperature – to a large extent – dictates the amount of water vapor (a critical greenhouse gas) in the stratosphere. While conventional observations sufficient for examining tropopause characteristics provide limited geographic coverage, the growing global navigation satellite system radio occultation record provides relatively unlimited geographic coverage continuously since early 2001. This study applies the temperature lapse-rate tropopause (LRT), potential temperature gradient tropopause (PTGT), and cold-point tropopause (CPT) definitions to the most recent 23-year radio occultation data period (2003–2025, inclusive) to create robust climatologies and assess long-term changes (statistically significant positive/negative trends) in the altitude, temperature, and sharpness of the primary tropopause and in the occurrence of multiple tropopauses. Regardless of definition considered (LRT, PTGT, and – in the tropics – CPT), primary tropopause altitudes and temperatures are found to be increasing in most locations, consistent with other studies. A narrow region of decreasing tropopause altitudes in the subtropics and over the southern hemisphere east Pacific ocean basin is found to be driven by localized tropical narrowing, while the width of the tropics (based on tropopause altitude) is found to be increasing otherwise, especially throughout the northern hemisphere. Primary tropopause sharpness is also found to be increasing in most locations, but especially so in the tropics, where it is driven by both upper troposphere stability decreases and lower stratosphere stability increases. Finally, double and triple tropopauses are becoming more frequent in both the tropics and midlatitudes.

1 Introduction

The transition layer between the upper troposphere and lower stratosphere (UTLS), known as the *tropopause*, is well recognized as a critical feature of Earth's weather and climate (e.g., Danielsen, 1959; Holton et al., 1995; Hoinka, 1997; Stohl et al., 2003; Fueglistaler et al., 2009; Gettelman et al., 2011). Distinguished by significant changes in composition, dynamics, and stability in the UTLS, the tropopause vertically (and in some cases, horizontally) separates the well-mixed troposphere from the stably stratified stratosphere. Its altitude, temperature, sharpness, and other characteristics have been widely examined in the past several decades. Moreover, the tropopause has been shown to be important to facilitating or preventing exchanges of air between the troposphere and stratosphere (stratosphere-troposphere exchange, or STE; Holton et al., 1995; Stohl et al., 2003), to diagnosing long-term changes of the atmosphere (Shepherd, 2002; Santer et al., 2003), and to controlling the amount of water vapor and other trace greenhouse gases that circulate for long periods in the stratosphere via the equator-to-pole overturning Brewer-Dobson Circulation (BDC) and impact climate (e.g., Brewer, 1949; Dobson, 1956; Mote et al., 1996; Randel et al., 2010; Randel and Park, 2019).

Because of the myriad parameters that commonly exhibit significant change in the tropopause transition layer, numerous definitions have been developed to diagnose the tropopause, each having unique strengths and weaknesses (see discussion in Tinney et al., 2022, and references therein).

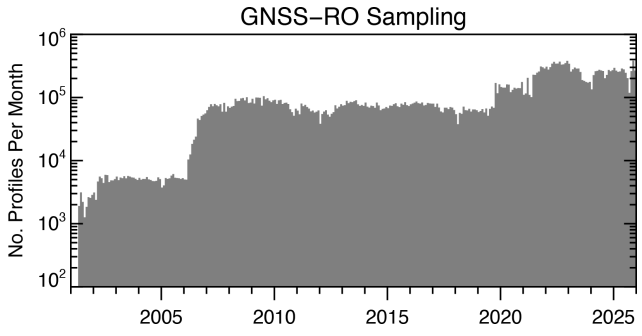

Figure 1. The number of GNSS-RO atmospheric profiles available per month for analysis in this study.

Some definitions allow for identification of more than one tropopause in a profile, but the primary (or first) tropopause is often of greatest interest. Regardless of definition, the primary tropopause is known to exist at uniformly high altitudes and low temperatures in the tropics and uniformly low altitudes and relatively high temperatures in the extratropics. Furthermore, a sharp discontinuity in tropopause altitude exists between tropics and extratropics on the poleward edge of the subtropical jet streams in each hemisphere and is commonly referred to as the tropopause "break" (Randel et al., 2007a; Pan and Munchak, 2011; Homeyer and Bowman, 2013; Xian and Homeyer, 2019).

Near the subtropical and higher-latitude jets in each hemisphere, the tropopause is commonly distorted (lowered and folded) due to cross-jet ageostrophic vertical circulations, making definition challenging and often resulting in multiple tropopauses in a profile (Reed, 1955; Danielsen, 1968; Shapiro et al., 1987; Sprenger et al., 2003). Multiple tropopauses can be generated otherwise by dynamic effects including vertical stretching/shrinking (Wang and Polvani, 2011; Peevey et al., 2014), STE via poleward (equatorward) transport of tropical upper troposphere (extratropical lower stratosphere) air into the extratropical lower stratosphere (tropical upper troposphere; Pan et al., 2009; Castanheira and Gimeno, 2011; Peevey et al., 2012; Liu and Barnes, 2018), by radiative processes (Randel et al., 2007b; Ferreira et al., 2016), and by convection introducing a false low-altitude primary tropopause in the tropics (Biondi et al., 2012). Multiple tropopauses are most common in the subtropics and midlatitudes, especially poleward of the subtropical jets (Schmidt et al., 2006; Randel et al., 2007a; Añel et al., 2008).

The sharpness of the tropopause – i.e., the depth or magnitude of the step change in stability, composition, or another property – has been less examined, but shown to vary from as little as 10s of meters deep to several kilometers (Hegglin et al., 2009; Homeyer et al., 2010; Tilmes et al., 2010), to exhibit the largest stability change in altitude in the tropics and summer hemisphere extratropics, and to exhibit the weakest stability change along the subtropical jets near the tropopause breaks (Schmidt et al., 2005; Gettelman et al., 2011; Son et al., 2011). Relatedly, a key structural feature of the tropopause that is routinely exhibited in the extratropics is the so-called tropopause inversion layer (TIL), which is a temperature (and stability) inversion that exists in a layer 1–3 km above the primary tropopause (Birner et al., 2002; Birner, 2006; Randel et al., 2007b; Bell and Geller, 2008; Gettelman and Wang, 2015). The TIL typically represents the largest stability change in a profile and correlates well with observed composition change (Pan et al., 2004; Schmidt et al., 2010) and the strength of the general circulation (Boljka and Birner, 2022).

Long-term changes in tropopause characteristics have been the subject of both observational and modeling studies in the past several decades. A consistent result of such studies is that the altitude of the primary tropopause is found to be mostly increasing globally, with regional variability in the area of greatest change depending on the time period analyzed (e.g., Seidel and Randel, 2006; Xian and Homeyer, 2019; Meng et al., 2021; Ladstädter et al., 2025). Many of these studies show less consistent results on the sense of long-term changes of primary tropopause temperature, which likely reflects the complexity of competition between observed tropospheric warming, stratospheric cooling, and circulation change as discussed in Shepherd (2002). However, the most recent period mostly exhibits primary tropopause warming associated with the increasing altitudes, especially in the tropics and subtropics (Zolghadrshojaee et al., 2024; Ladstädter et al., 2025). Such tropopause warming is related to increased stratospheric water vapor and an apparent weakening of the BDC during the past two decades (Minschwaner et al., 2016; Randel and Park, 2019; Zolghadrshojaee et al., 2024).

Long-term changes in the latitude of the tropopause break have also been examined, mostly in a zonal mean sense and based on either the frequency of high-altitude tropical tropopause heights or the latitudinal gradient of tropopause altitude. Although sensitivities to threshold choices exist, these studies indicate weak-to-moderate widening of the tropics (i.e., poleward expansion of the tropopause break latitudes; Seidel and Randel, 2007; Lu et al., 2009; Birner, 2010; Davis and Rosenlof, 2012; Ao and Hajj, 2013). Regionally-varying assessments of tropopause break latitude change indicate that, although weak poleward migration is found at most longitudes, significant equatorward migration (i.e., tropical narrowing) is found over the east Pacific ocean basin, especially in the southern hemisphere (Martin et al., 2020; Zou et al., 2023; Turhal et al., 2024). Many other proxies for diagnosing the width of the tropics exist and provide somewhat contrasting results (e.g., Davis and Rosenlof, 2012; Davis and Birner, 2017; Staten et al., 2018).

To the authors' knowledge, long-term changes in tropopause sharpness have not been thoroughly examined. Only one study, Gettelman and Wang (2015), provides some global assessment of such long-term changes. Namely, they explore 1980–2011 zonal mean trends in the difference

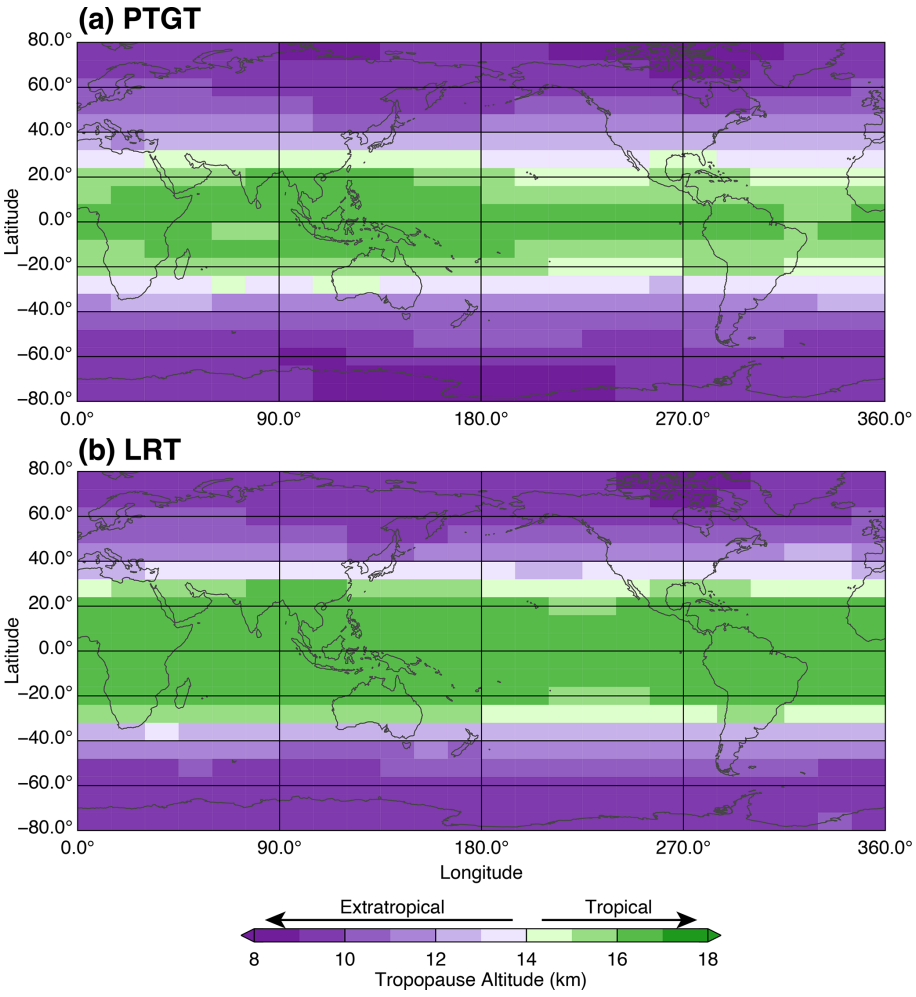

Figure 2. Maps of annual mean GNSS-RO primary tropopause altitude based on the **(a)** PTGT and **(b)** LRT tropopause definitions.

magnitude and depth between the upper troposphere stability minimum and above-tropopause stability maximum using reanalysis and reveal that both quantities are significantly decreasing, thus providing conflicting interpretations of tropopause sharpness change. Boljka and Birner (2022) diagnosed the 60-year evolution of the lower stratosphere stability maximum in northern hemisphere midlatitudes using climate models and reanalyses and similarly found a decreasing trend. Long-term changes in multiple tropopauses have been assessed using both radiosondes and reanalyses and demonstrate significant increases in double tropopause frequency in recent decades, especially in the midlatitudes (Castanheira et al., 2009; Xian and Homeyer, 2019). Long-term changes in additional tropopauses (e.g., triple tropopauses) have not been explored and otherwise have received limited attention in the peer-reviewed literature, especially so for global analysis (Añel et al., 2008).

Most prior studies utilize radiosonde observations or model output (typically reanalyses) to examine global tropopause characteristics and assess long-term changes. However, radiosonde observations with sufficient records exist for few fixed locations globally and are only available over land. While spatially continuous, models often fail to capture the sense or magnitude of diagnosed changes in comparison to radiosonde observations. Global navigation satellite system – radio occultation (GNSS-RO) profiles provide expansive high-vertical-resolution observations that are now emerging as a robust climate dataset for assessment of long-term changes in UTLS temperatures and tropopause characteristics, having now generated more than 25 years of continuous observations. Recent analyses of long-term primary tropopause height and temperature change using GNSS-RO have already enabled new insights into regional variability and their implications (e.g., Zolghadrshojaee et al., 2024; Ladstädter et al., 2025). Motivated by this development and the need to better understand changes in tropopause characteristics, this study utilizes GNSS-RO observations to assess gridded long-term changes in primary tropopause height, temperature, and sharpness, tropical tropopause frequency (tropopause break latitudes), and multiple tropopause fre-

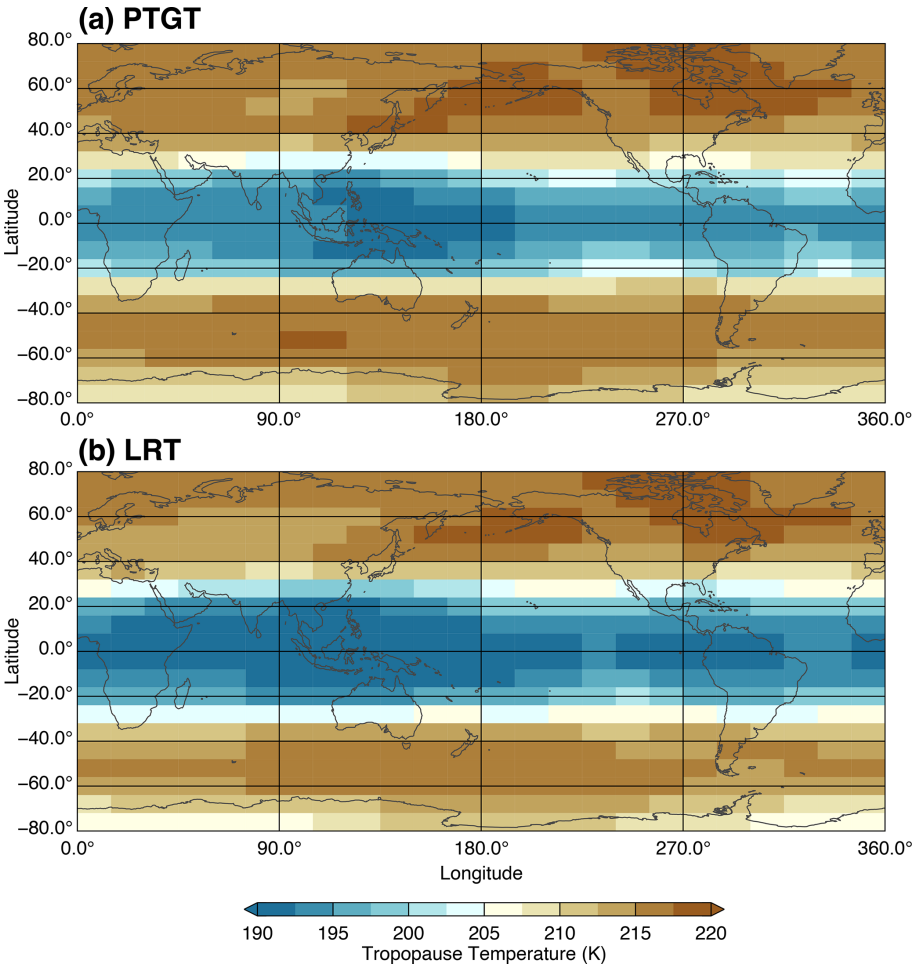

Figure 3. As in Fig. 2, but for primary tropopause temperature.

quencies, for the most recent 23 years of the observational record. To increase confidence in and aid interpretation of the resulting long-term changes, more than one tropopause definition is employed and several sources of climate variability known to impact the tropopause are accounted for. To the authors' knowledge, this effort is the first to examine geographic patterns in long-term changes of the primary tropopause sharpness, tropical tropopause frequency, and multiple tropopause frequency using GNSS-RO data.

2 Data and Methods

2.1 Radio Occultation Profiles

GNSS-RO data have been collected continuously by several dozen publicly-funded and commercial satellites since early 2001. Multiple organizations process the RO data with customized inversion algorithms to generate various products for analysis, including the atmospheric profile retrievals used in this study. Specifically, we leverage GNSS-RO profiles from all publicly available, quality-controlled datasets processed by the COSMIC Project Office at the University Corporation for Atmospheric Research (UCAR) and hosted in the version 1.1 Amazon Web Services archive (Leroy et al., 2024). Figure 1 shows the number of atmospheric profiles available per month during the period from 2001 through 2025. Significant increases in observational density occur during years 2006 and 2019.

This study's analysis is restricted to a continuous 23-year period with appropriately dense sampling, 2003–2025 (inclusive). Since RO data are an atmospheric limb measurement, the horizontal resolution is somewhat coarse (< 2 km wide by 200–300 km long), but the intrinsic vertical resolution is comparably fine at 100–200 m in the UTLS. Nevertheless, retrieved atmospheric profiles from RO data are reported at an average reference location of the limb path (longitude and latitude centroid) and 100 m intervals in altitude. To enable global analysis of long-term changes in tropopause characteristics, the RO tropopauses must be binned monthly on a uniform longitude-latitude grid. Results reported herein were generally insensitive to grid resolution and step changes in profile density (e.g., as also found in Ladstädter et al., 2025),

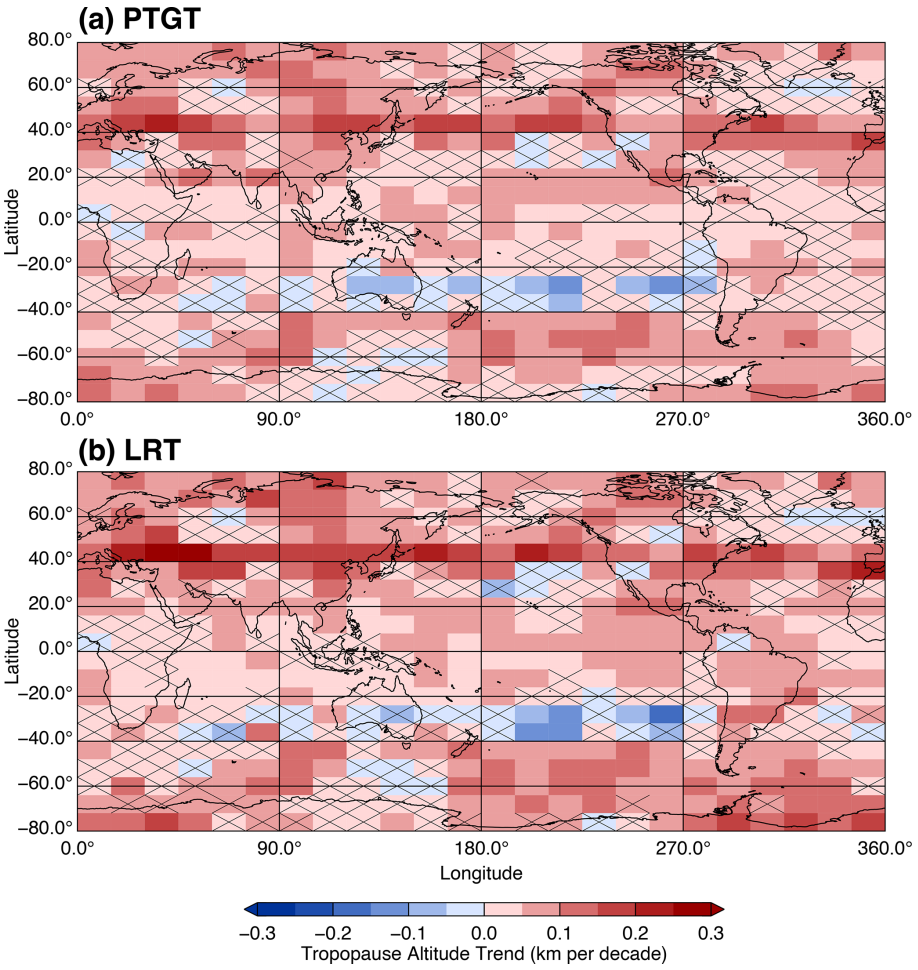

Figure 4. Maps of GNSS-RO time trends for the primary tropopause altitude based on the **(a)** PTGT and **(b)** LRT tropopause definitions. Longitude-latitude bins with statistically insignificant trends are marked with an "X".

and we used the finest grid size which provided reliable and coherent statistics during the analysis period: 15° longitude ×8° latitude. The analysis domain spans 80° S to 80° N latitude, due to sparse RO sampling near the poles.

2.2 Tropopause Identification

All tropopause analyses in this study are executed using the two "universal" definitions which exist: the WMO temperature lapse rate tropopause (LRT; World Meteorological Organization, 1957) and the potential temperature gradient tropopause (PTGT; Tinney et al., 2022). These definitions are considered universal because they can be easily applied to conventional observations and model output and are functional at all latitudes. The LRT and PTGT definitions are also the only two which include instructions for multiple tropopause identification and, apart from the difference in reliance on the temperature lapse rate or vertical potential temperature gradient, are similarly structured. Namely, for the LRT, "(i) the first tropopause is defined as the lowest level at which the lapse rate decreases to 2 °C km^{-1} or less, provided also the average lapse rate between this level and all higher levels within 2 km does not exceed 2 °C km^{-1}, and (ii) if above the first tropopause the average lapse rate between any level and all higher levels within 1 km exceeds 3 °C km^{-1}, then additional tropopauses are defined by the same criterion under (i)", while for the PTGT, "(i) the first tropopause is defined as the lowest level at which the potential temperature gradient increases to 10 K km^{-1}, provided also that the potential temperature gradient between this level and all higher levels within 2 km does not fall below 10 K km^{-1}, and (ii) if above the first tropopause, the potential temperature gradient between any level and all higher levels within 1 km falls below 10 K km^{-1}, then a second tropopause may be defined as done for the first tropopause, but using a potential temperature gradient threshold of 15 K km^{-1}". In either case, these stability-based definitions aim to reliably capture the primary stepwise increase in static stability from troposphere to stratosphere (and additional significant step changes at higher altitudes indicative of multiple tropopauses). The LRT

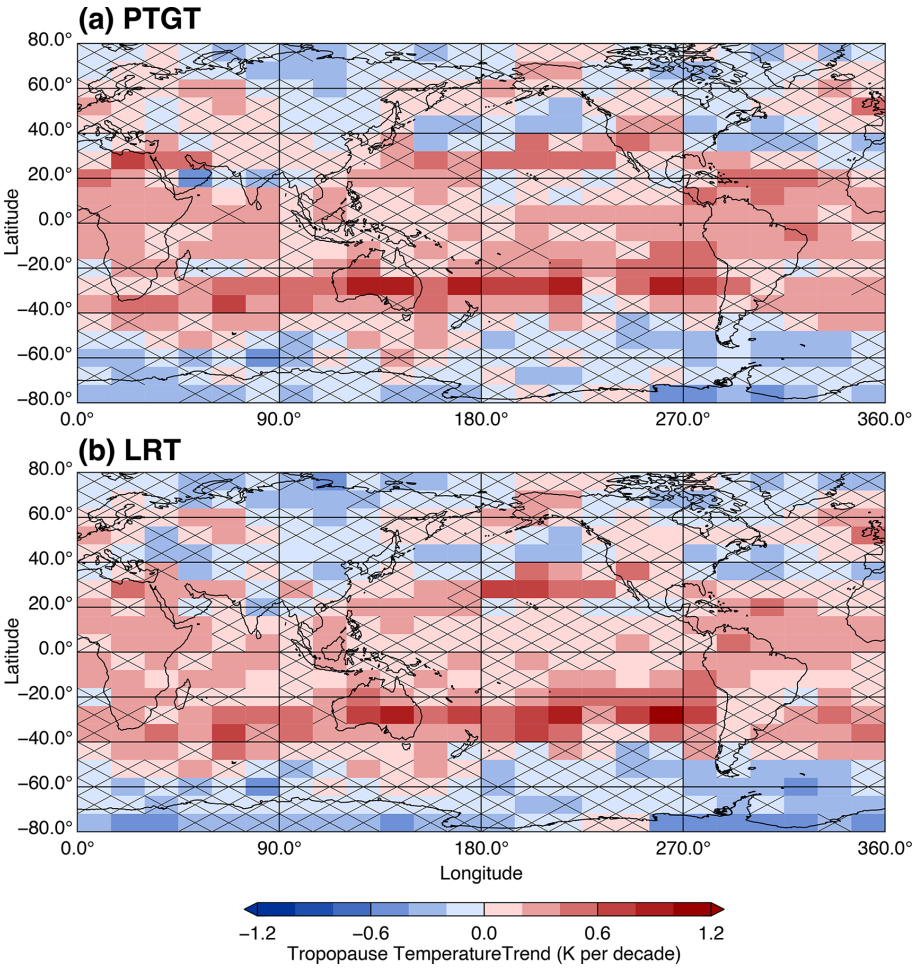

Figure 5. As in Fig. 4, but for primary tropopause temperature.

is historically the most utilized tropopause definition and is well characterized, performing reliably in most circumstances and having some well-known failure cases in polar regions due to weak stability environments (e.g., Zängl and Hoinka, 2001) and in complex laminated stability profiles often found near subtropical jets (e.g., Homeyer et al., 2010). Though relatively new, the PTGT was developed in part to resolve the failure cases of the LRT and otherwise to provide a stability-based tropopause definition that most consistently captures the altitude of greatest change in atmospheric composition in the UTLS. It accomplishes these tasks due to the potential temperature gradient being more sensitive to UTLS stability changes than the temperature lapse rate. This is the first study to climatologically evaluate the PTGT and concurrently the LRT. For more extensive discussion on methods for tropopause identification and the performance of the LRT in comparison to the PTGT, see Tinney et al. (2022).

Due to its aforementioned relevance to the stratospheric water vapor budget, one additional definition–the cold-point tropopause (CPT)–is also evaluated within the tropics (all longitude-latitude bins within 32° latitude of the equator). In this case, only CPT altitude and temperature are examined since additional tropopause characteristics are better-captured, globally available, and consistently demonstrated in the LRT and PTGT analysis. CPT characteristics are only calculated for GNSS-RO profiles which exhibit tropical LRT altitudes ($\geq$ 14 km), as the CPT is not a reliable diagnostic of the tropopause transition layer in the midlatitudes and polar regions.

Tropopause sharpness has been assessed using several methods in prior literature, but we apply a measure which emphasizes the magnitude of stability change at the tropopause and can be applied regardless of tropopause definition. Namely, we consider the sharpness to be indicated by the difference between the potential temperature gradient or temperature lapse rate between the 1 km layer above and below the tropopause, as employed in Schmidt et al. (2005) and Son et al. (2011). Since the key elements of the results we emphasize in this study were found to be insensitive to the choice of stability metric (not shown), only the sharpness based on the difference in lower stratosphere and upper troposphere potential temperature gradient is included.

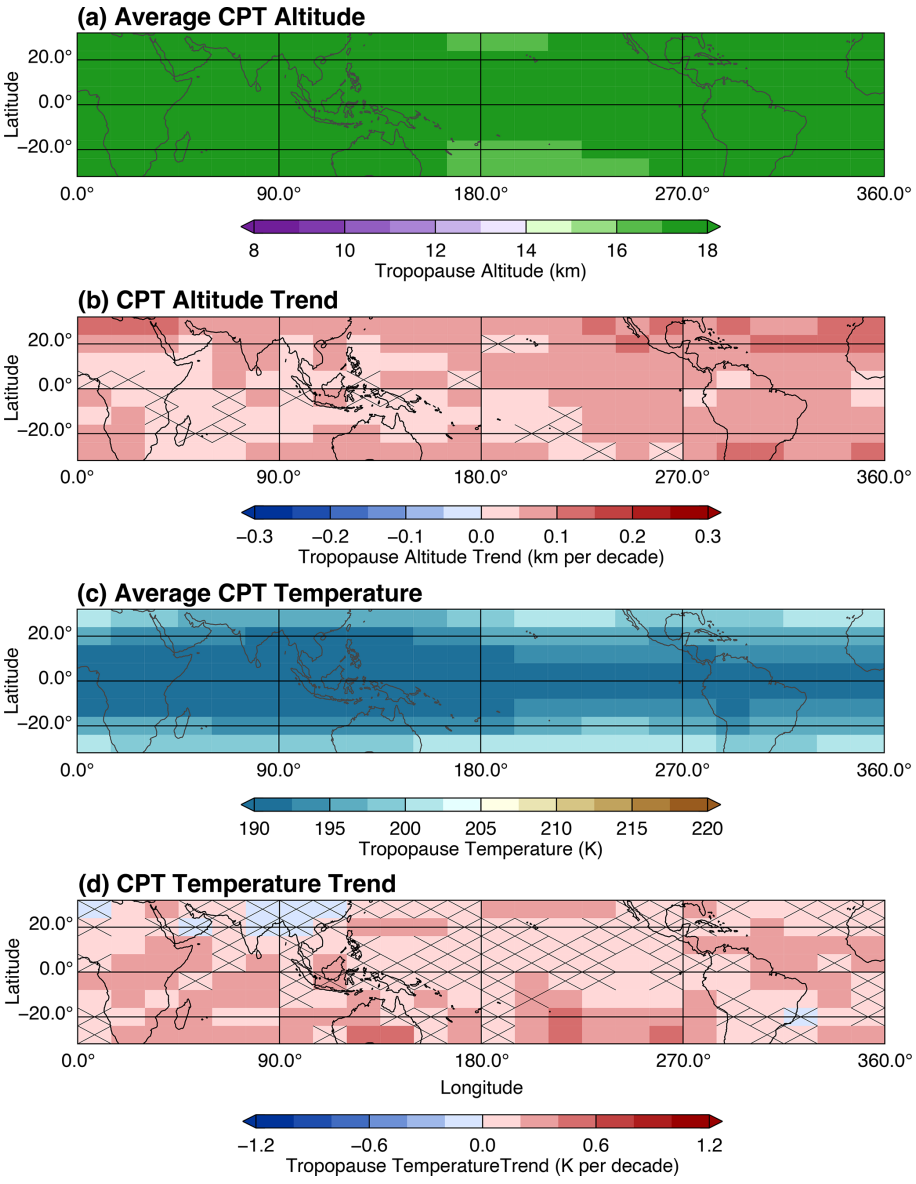

Figure 6. Maps of GNSS-RO **(a)** annual mean CPT altitude, **(b)** time trend of CPT altitude, **(c)** annual mean CPT temperature, and **(d)** time trend of CPT temperature. In **(b)** and **(d)**, statistically insignificant trends are marked with an "X".

2.3 Trend Analysis

Long-term changes in tropopause characteristics are diagnosed for each longitude-latitude grid box of the analysis domain using monthly timeseries of the average observation in the bin. A low-pass Fourier filter is used to deseasonalize the time series, removing power for all scales at and below 12 months. Multiple linear regression is applied to each deseasonalized time series, accounting for the time trend, the El Niño-Southern Oscillation (ENSO), and the Quasi-Biennial Oscillation (QBO) in the regression. The ENSO and QBO are included because they have been demonstrated to correlate with tropopause behavior, especially in the tropics (e.g., Reid and Gage, 1985; Randel et al., 2000; Wilhelmsen et al., 2020; Zolghadrshojaee et al., 2024). Namely, we use reference monthly time series of QBO zonal wind at 50 hPa from the conventionally-used Singapore radiosonde record processed by NASA Goddard (NASA Goddard, 2026) as two inputs (one time-synced and the other time-lagged 7 months) and the multivariate ENSO index version 2 from the NOAA Physical Sciences Laboratory (NOAA PSL, 2026) – a standardized index that includes atmospheric and oceanic indicators of ENSO and is based on the methods in Wolter and Timlin (2011). The resulting time trends are used to identify long-term changes in all tropopause characteristics and are considered to be statistically significant over the 23-year record if the sign of the change (positive/negative) does not

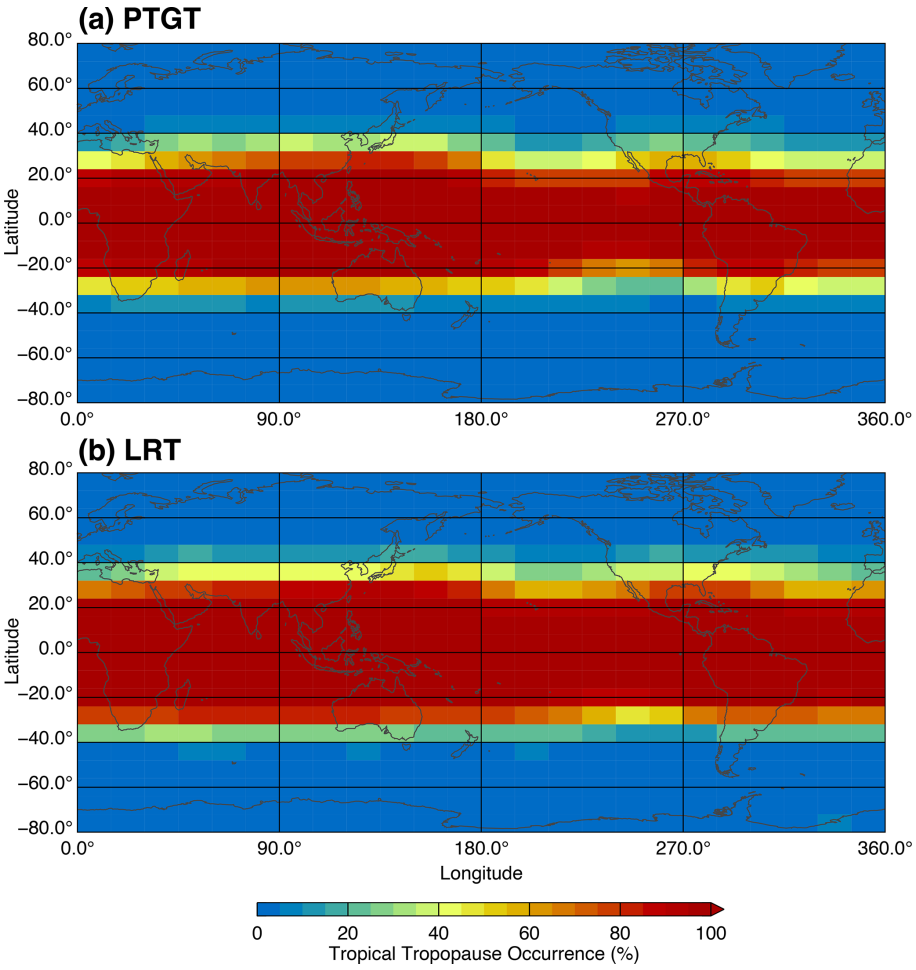

Figure 7. As in Fig. 2, but for tropical tropopause occurrence.

vary across the 99 % confidence interval. Statistically insignificant results are thus marked by an "X" in each analysis map.

3 Results

The GNSS-RO global climatology of PTGT and LRT altitude and temperature is shown in Figs. 2 and 3, respectively. Both definitions demonstrate the anticipated result of uniformly high tropopause altitudes and low temperatures in the tropics and the opposite in the extratropics. As also expected based on the development efforts of Tinney et al. (2022), although the resulting primary tropopause climatology is similar, PTGT altitudes are slightly lower than LRT altitudes and PTGT temperatures are slightly higher. One meaningful result of this difference is that the tropics will be slightly narrower when using the PTGT definition. Otherwise, no significant differences exist between this climatology (i.e., that for the LRT) and prior work.

The time trends of the PTGT and LRT altitudes and temperatures are shown in Figs. 4 and 5, respectively. As for the climatology, the sign, magnitude, and geographic variability of trends are broadly consistent across the two definitions. Primary tropopause altitudes are found to be significantly increasing in most locations, with the greatest upward trends in the middle and high latitudes and the weakest trends in the tropics. One notable exception to the broad increasing trends is a latitudinally narrow region of significantly decreasing tropopause altitudes over the southern hemisphere (SH) east Pacific ocean basin. Primary tropopause temperature changes are less significant and exhibit moderate warming in the tropics, with larger warming across the SH subtropics, maximizing at a similar location to the decreasing altitude trends over SH East Pacific. At higher latitudes, there are some weak, regionally-limited significant tropopause cooling trends in each hemisphere. Unsurprisingly, these results are very similar to those from Ladstädter et al. (2025), who also use GNSS-RO data but complete the analysis with a 23-year period offset 1 year earlier from this study and employ slightly different grid resolution and ENSO & QBO indices. The only notable difference is that the global coverage of significant height trends is more extensive in the present

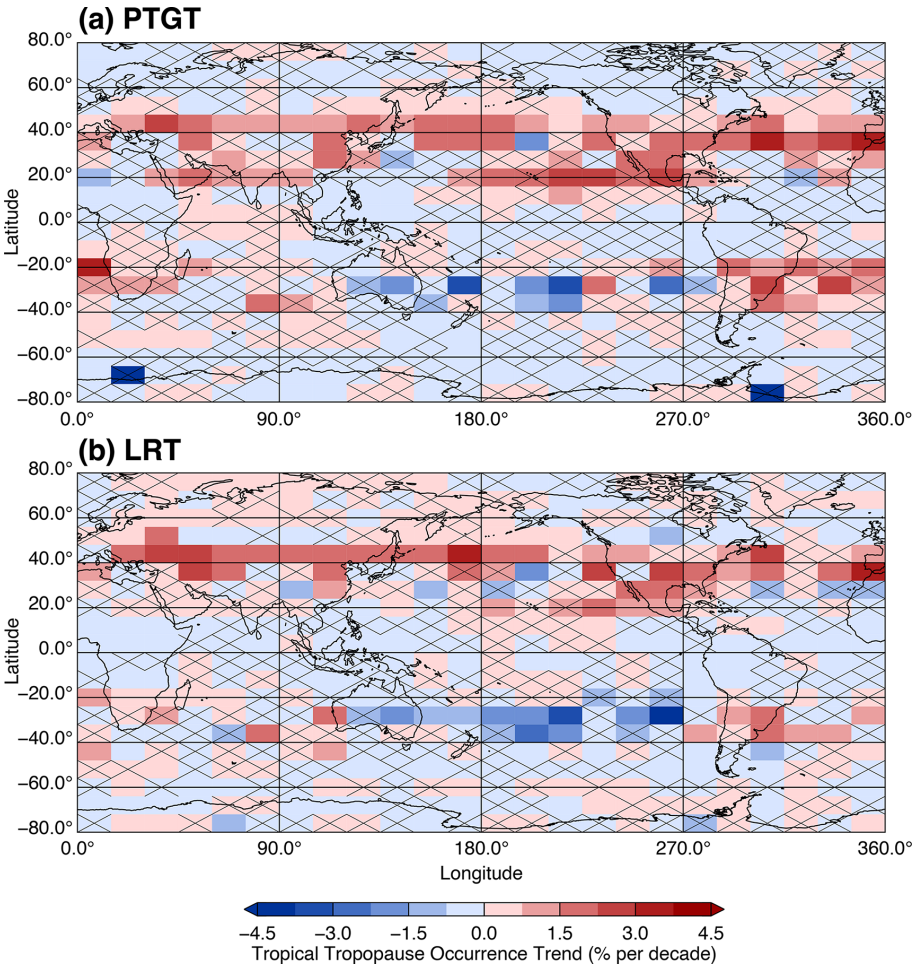

Figure 8. As in Fig. 4, but for tropical tropopause occurrence.

study, especially in the tropics and midlatitudes. The near-global increase in tropopause altitude is thought to be primarily driven by long-term tropospheric warming, but BDC changes may also play a role in the tropics (Zolghadrshojaee et al., 2024). Of greater interest is the reason for the observed significant decrease in tropopause altitude and corresponding increase in temperature over the SH east Pacific ocean basin. As mentioned in the Introduction, the latitude of the tropopause break in this region has been demonstrated to be moving equatorward during the past few decades, which would undoubtedly result in such trends. As such, this mechanism is further examined as a potential factor in Sect. 3.1.

The increases in PTGT and LRT primary tropopause altitude and temperature in the tropics have important implications for entry-level stratospheric water vapor to the BDC. However, these tropopause definitions are not necessarily aligned with the coldest temperature in a profile which is the physical constraint that determines the entry-level water vapor mixing ratio (i.e., the minimum saturation mixing ratio). Instead, the CPT is commonly analyzed in the tropics to diagnose such change. Thus, to examine consistencies between PTGT, LRT, and CPT trends, we apply the same techniques to the CPT in Fig. 6. The resulting climatology and trends in CPT altitude and temperature mostly mirror the variability and geographic distribution found for the LRT in the tropics, with more robust significant trends in CPT altitude and slightly weaker trends in CPT temperature, especially near the tropical edge latitudes. Such a result is expected since the LRT and CPT closely coincide in the deep tropics and exhibit increasing separation toward the subtropics (Munchak and Pan, 2014). One exception to this is found narrowly along the edge of the tropics in the SH east Pacific ocean basin, where the significant decreases in LRT and PTGT altitude correspond to significant increases in CPT altitudes (where their climatological altitudes differ by ~ 2 km). Otherwise, the diagnosed trends in CPT temperature compare well with those from Zolghadrshojaee et al. (2024), who employ similar methods to GNSS-RO data from a slightly shorter and earlier time period (2002–2022).

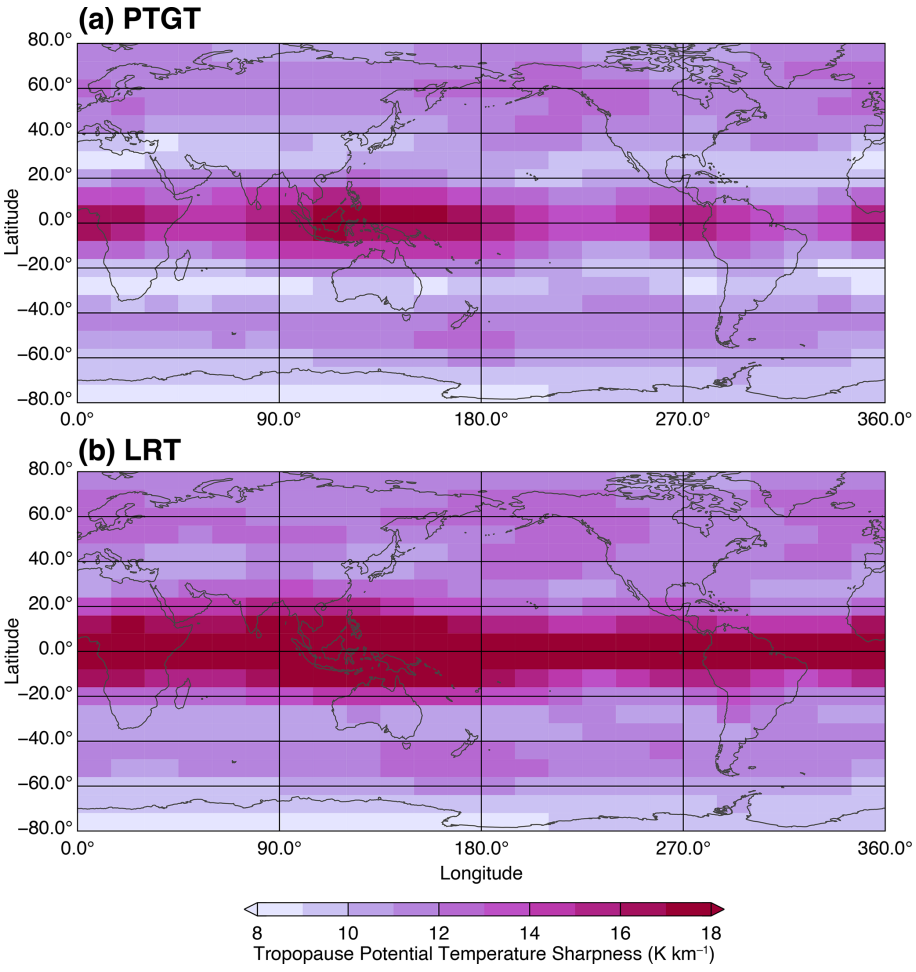

Figure 9. As in Fig. 2, but for primary tropopause sharpness.

3.1 Tropical Tropopause Frequency (Tropopause Break Latitudes)

The documented change in tropopause break latitudes during the past several decades is likely to project upon diagnosed trends in primary tropopause height and temperature significantly due to the bimodality of tropical and extratropical tropopauses. In particular, locations where the tropopause break is migrating poleward would be expected to have significant and large increases in primary tropopause altitude and decreases in temperature since the occurrence of high-altitude tropical tropopause altitudes will increase. Conversely, locations where the tropopause break is migrating equatorward would be expected to have significant and large decreases in tropopause altitude and increases in temperature. Lastly, if the average latitude of the tropopause break is not changing, locations where its latitude is becoming more (less) variable should result in altitude and temperature trend dipoles in the bins spanning the break latitudes, exhibiting a negative-positive equator-to-pole dipole in altitude trends (or vice versa for temperature).

To enable interrogation into tropopause break latitudes and observed location changes, the tropical tropopause altitude ($\geq$ 14 km) occurrence is considered in each bin of the analysis domain. The threshold altitude of 14 km was selected as it represents the minimum-frequency altitude between extratropical and tropical altitude modes for both PTGT and LRT definitions in global frequency distributions (an example for a single month is shown in Fig. S1 in the Supplement) and has been demonstrated to be the ideal choice in prior sensitivity studies (Birner, 2010). Figure 7 shows the resulting climatological tropical tropopause frequencies during the study period. As implied by the primary tropopause altitude climatology, the latitude of the tropopause break based on the PTGT definition must be further equatorward than that for the LRT given the offset in the latitude bins of greatest tropical tropopause frequency in each hemisphere. Otherwise, the geographic variability shows consistent features between the two definitions. Figure 8 shows the time trend in tropical tropopause altitude frequency. Significant trends are largely confined to the subtropics in each hemisphere, within latitude bins that are on the poleward edge of the large equator-to-

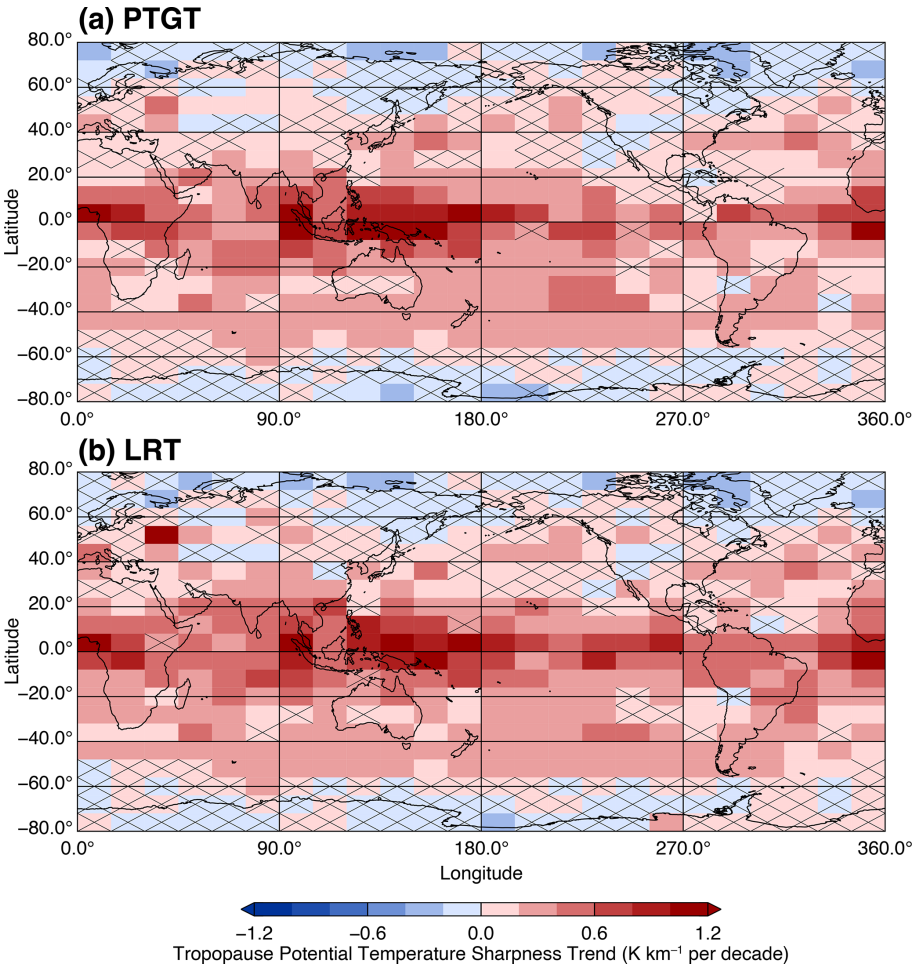

Figure 10. As in Fig. 4, but for primary tropopause sharpness.

pole gradient in the climatology. They are also broadly consistent between PTGT and LRT definitions and reveal significant increasing trends throughout the northern hemisphere (NH) and a mix of weak-to-moderate increasing trends in the SH over South America and the Atlantic ocean basin and large decreasing trends over the east Pacific ocean basin. The contrast between prevailing (i.e., zonal mean) NH and SH trends is consistent with prior analyses using models and observations (including GNSS-RO data), which routinely exhibit significant increasing tropopause break latitude in the NH and weak or unchanging tropopause break latitude in the SH (e.g., Ao and Hajj, 2013). The decreasing trend over the SH east Pacific ocean basin implies that the tropopause break latitude is moving equatorward there, which is both consistent with the aforementioned regionally-varying assessments of tropopause break latitudes (Martin et al., 2020; Zou et al., 2023; Turhal et al., 2024) and helps explain the decreasing primary tropopause altitudes and increasing primary tropopause temperatures found in Figs. 4 and 5. As the tropopause break latitudes are broadly coupled with the subtropical jets, such narrowing suggests long-term changes in jet structure, perhaps driven in part by stratospheric ozone recovery during the study period.

3.2 Tropopause Sharpness

While few studies, apart from those focused on the TIL, have comprehensively assessed the sharpness of the primary tropopause as determined by the magnitude of the difference in static stability between shallow LS and UT layers that bound it, it is relevant to the efficiency and occurrence of UTLS processes including STE (e.g., Gettelman et al., 2011). The early GNSS-RO analyses by Schmidt et al. (2005) and Son et al. (2011) are the only such studies available for direct comparison, though each produced a climatology based on only 3–3.5 years of data for the LRT. Figure 9 shows the climatological PTGT and LRT sharpness for the 23-year analysis period of this study, which reproduces the overall geographic patterns documented in prior studies. Namely, the sharpest tropopauses are found in the tropics and the least sharp in the subtropics. The weak longitudinal variability in tropopause sharpness in the extratropics is also broadly

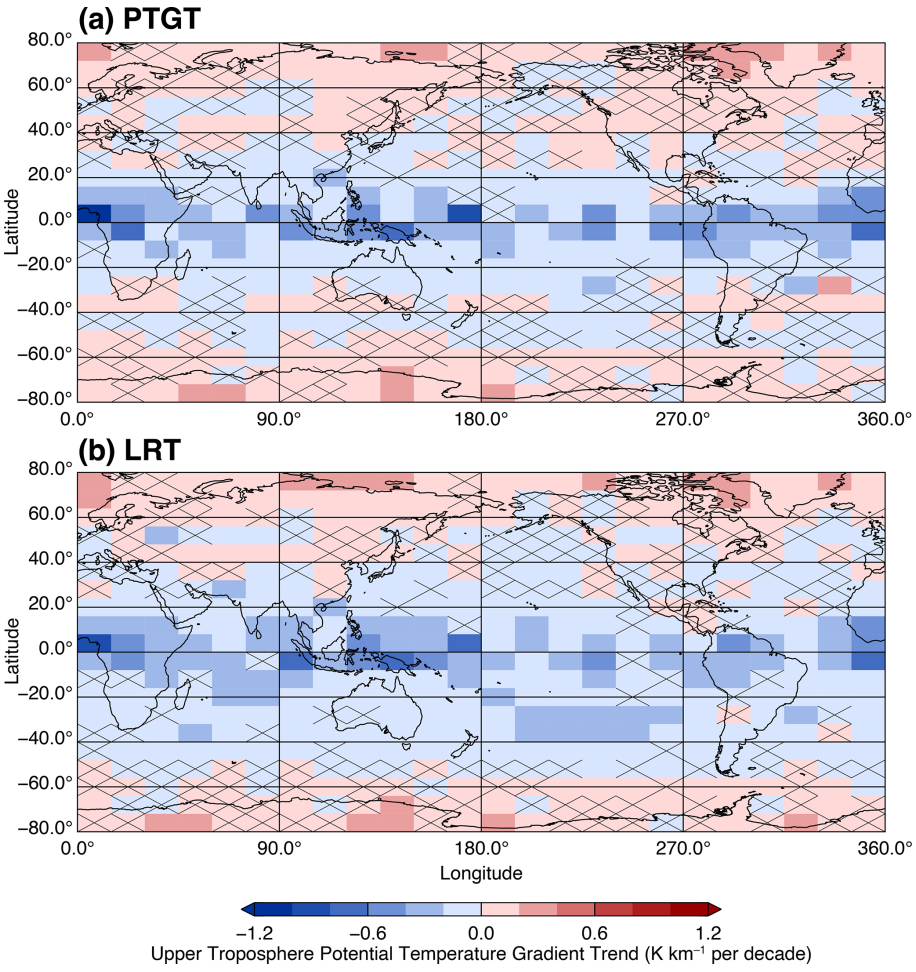

Figure 11. As in Fig. 4, but for the upper troposphere potential temperature gradient.

consistent with prior work, especially the locations of local maxima and minima. Differences between PTGT and LRT sharpness are greatest in the subtropics and tropics, where the PTGT sharpness is universally weaker, likely owing to higher tropopause altitudes (lower pressures) where the LRT temperature lapse rate criterion corresponds to an ∼ 50 % greater potential temperature gradient than required by the PTGT definition (Tinney et al., 2022, their Fig. 6a). PTGT and LRT sharpness are remarkably similar in the middle and high latitudes, reflecting their common coincidence at such latitudes (Tinney et al., 2022).

Despite the differences in sharpness magnitudes between the PTGT and LRT definitions, global trends in tropopause sharpness in Fig. 10 demonstrate great consistency and show that the tropopause is becoming significantly sharper in most locations equatorward of ∼ 50° latitude in each hemisphere. The greatest increases in tropopause sharpness are found throughout the tropics, with two broad maxima over the west Pacific and east Atlantic/equatorial Africa. In the NH subtropics and midlatitudes, larger increases in tropopause sharpness are mostly confined to the Pacific and Atlantic ocean basins, where the exit and entrance regions of subtropical jet segments typically overlap in longitude. Thus, the diagnosed sharpness changes may be related to changes in jet structure in these regions since tropopause sharpness has been argued to relate positively to both the strength and latitude of the jet stream (Boljka and Birner, 2022). In the SH, increasing tropopause sharpness is found throughout the midlatitudes, with comparatively minimal longitudinal variability.

An obvious question that arises from the diagnosis of tropopause sharpness trends is whether the significant trends are driven predominantly by changes in the UT, LS, or both. Thus, Figs. 11 and 12 show the trends for the vertical gradient of potential temperature in the UT and LS, respectively (i.e., each term of the sharpness calculation). Decreasing trends in the UT potential temperature gradient and increasing trends in the LS potential temperature gradient would equally contribute to increasing tropopause sharpness. Figure 11 demonstrates that the UT potential temperature gradient is decreasing significantly throughout the tropics and SH subtropics, minimally elsewhere, and exhibits weak longitudinal vari-

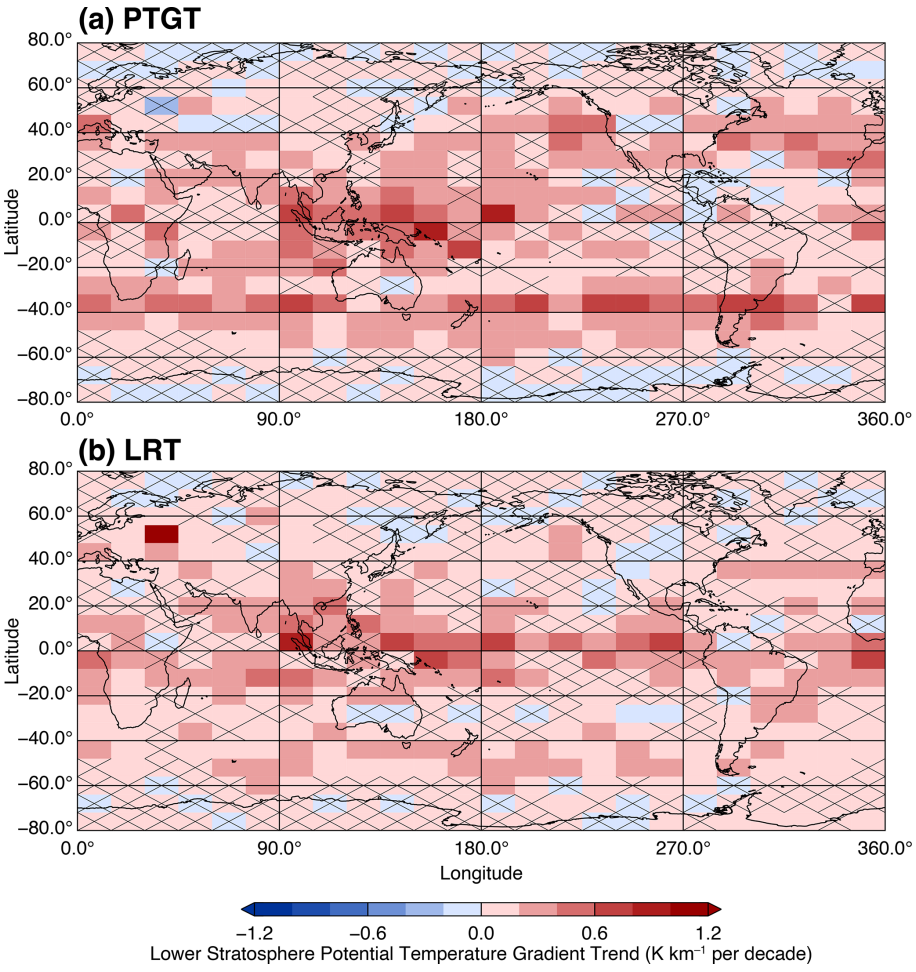

Figure 12. As in Fig. 4, but for the lower stratosphere potential temperature gradient.

ability in the tropical trends. In comparison, the LS potential temperature gradient is increasing substantially in both the tropics and midlatitudes (Fig. 12) and exhibits greater longitudinal variability that is more consistent with the broad maxima in tropopause sharpness trends in the tropics. Together, these results imply that the tropopause is becoming sharper in the tropics due to decreasing UT stability and enhanced by increasing LS stability (especially over the west Pacific, and possibly related to changes in deep convection, radiative forcing, and/or the stratospheric circulation) and sharper in the extratropics due primarily to increasing LS stability (i.e., a strengthening of the TIL, which may be similarly driven by changes in dynamics, radiation, etc.).

3.3 Multiple Tropopause Frequency

The final tropopause characteristic of interest in this study is the occurrence of multiple tropopauses. Only double and triple tropopauses are evaluated because additional tropopauses are too infrequent for meaningful trend analysis (primarily for the PTGT) and have otherwise not been a focus of prior studies nor demonstrated to be physically/dynamically meaningful. Figures 13 and 14 show the climatology of double and triple tropopause occurrence, respectively. Both PTGT an LRT definitions result in high-frequency, globe-encircling double-tropopause belts throughout the subtropics and midlatitudes, which have been frequently characterized using the LRT in prior work and lie mostly poleward of the subtropical jet streams in each hemisphere. Triple tropopauses can only exist where double tropopauses are found and, in addition to being far less frequent, are less spatially extensive for both the PTGT and LRT, though key patterns are broadly consistent across the two definitions. Beyond these general aspects, the PTGT and LRT both identify a weak local maximum in double tropopause occurrence along the equator over the Indian ocean basin, but the LRT maximum spans a greater range of longitudes and extends over the Atlantic ocean basin. Large differences between the PTGT and LRT multiple tropopause climatologies are found mostly at high latitudes, where the LRT definition identifies many multiple tropopauses where the PTGT definition does not. The lower occurrence of multiple tropopauses identified

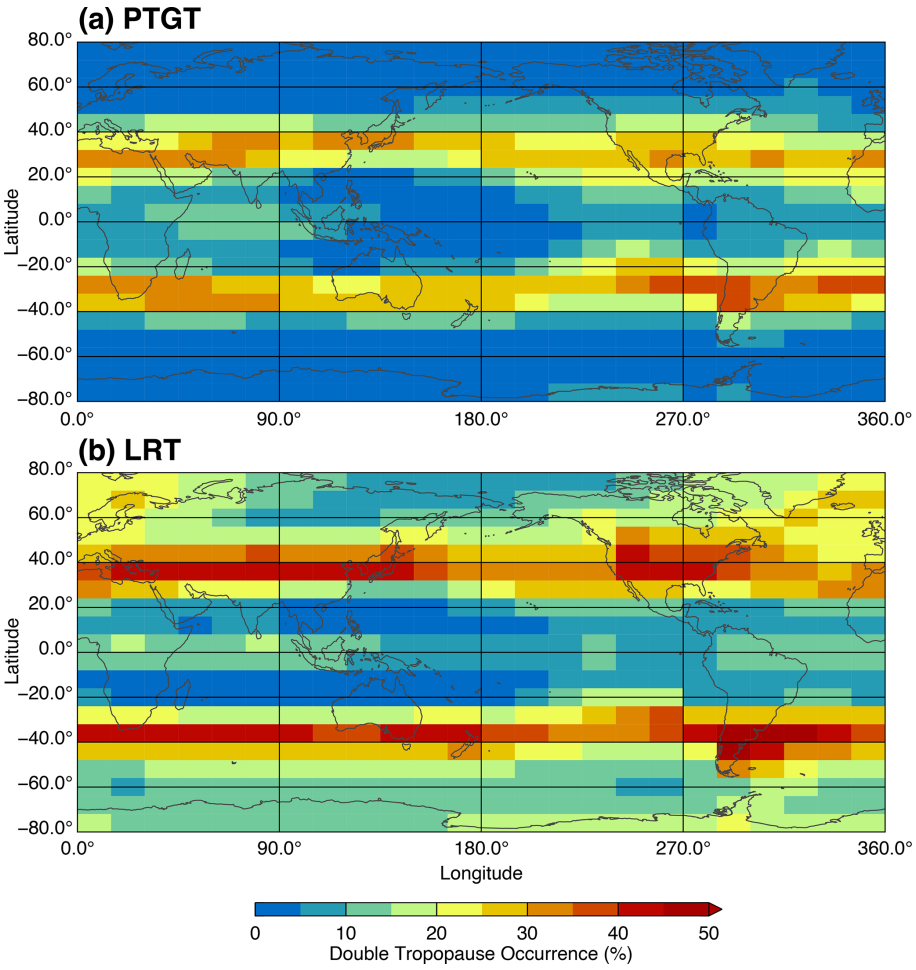

Figure 13. As in Fig. 2, but for double tropopause occurrence.

by the PTGT definition is due to its basis on the potential temperature gradient and the altitude dependence of its correspondence to temperature lapse rates (Tinney et al., 2022). Namely, typically greater extremes in temperature lapse rates are required to satisfy PTGT multiple tropopause criteria, especially at lower altitudes. This has a considerable impact on triple tropopauses, which are 3–10 times more frequent using the LRT definition in areas where both the PTGT and LRT identify a triple tropopause.

Figures 15 and 16 show the time trends in double and triple tropopause occurrence, respectively, revealing that (regardless of tropopause definition) multiple tropopauses are predominantly (and significantly) increasing globally, as has been found in the aforementioned radiosonde and model-based studies for double tropopauses (Castanheira et al., 2009; Xian and Homeyer, 2019). The most substantial increases in double tropopause frequency occur along the poleward edge of the high-frequency midlatitude belts (especially in the SH) and along the equator in the tropics. LRT double tropopauses at higher latitudes are also increasing significantly and doing so fastest in areas where double tropopauses are already frequent, especially in the NH. Significant increases in triple tropopauses, which have not been previously identified, are more confined to locations where they are climatologically more frequent. In each case, these increases in multiple tropopause occurrence imply that one or more of the mechanisms responsible (i.e., vertical stretching/shrinking, STE, radiative processes, convection) is similarly increasing in frequency or significance.

4 Conclusions

This study utilized the most recent 23-year record of GNSS-RO data (2003–2025) to produce climatologies of and assess long-term changes (trends) in various tropopause characteristics. Two universal tropopause definitions which allowed investigation into all characteristics of interest were used: the PTGT (the first time it has been employed for this purpose) and LRT. Additionally, the CPT definition was used to evaluate tropopause altitude and temperature changes in the tropics. Both PTGT and LRT tropopause definitions yielded the same general results, demonstrating that the diagnosed trends

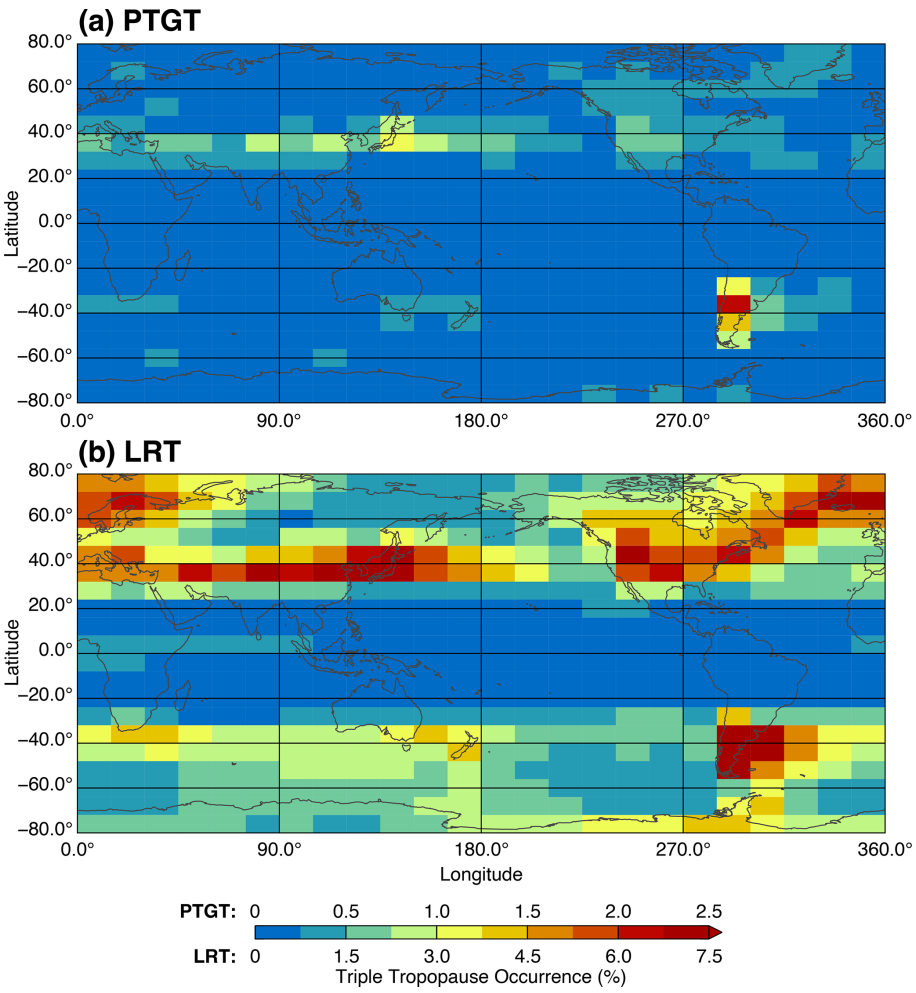

Figure 14. As in Fig. 2, but for triple tropopause occurrence. Note that the scale for LRT occurrence is 3 times greater than that for PTGT occurrence.

are largely insensitive to the choice of tropopause definitions considered in this study (except for multiple tropopauses at high latitudes). The tropopause characteristics investigated included primary tropopause altitude (Figs. 2 and 4), temperature (Figs. 3 and 5), and sharpness (Figs. 9–12), tropical tropopause frequency (tropopause break latitudes; Figs. 7 and 8), double tropopause frequency (Figs. 13 and 15), and triple tropopause frequency (Figs. 14 and 16). While such analyses of primary tropopause altitudes and temperatures are well established, the additional focus on primary tropopause sharpness, tropical tropopause frequencies, and multiple tropopauses are novel aspects of this study.

Primary LRT and PTGT altitudes were found to be increasing globally, with the exception of a narrow region of decreasing tropopause altitudes over the SH east Pacific ocean basin, consistent with recent LRT analyses using GNSS-RO data (Ladstädter et al., 2025) and generally consistent with a larger body of work using observations and models (e.g., Seidel and Randel, 2006; Xian and Homeyer, 2019; Meng et al., 2021). Primary tropopause temperatures were found to be increasing throughout the tropics and subtropics, with the greatest increases coinciding with the decreasing tropopause altitudes in the SH east Pacific region. These positive trends in tropopause temperatures in the deep tropics are of particular climactic importance due to the associated control on stratospheric water vapor concentrations (Randel and Park, 2019) and has implications for the stratospheric water vapor climate feedback (Forster and Shine, 1999; Solomon et al., 2010). Analysis of tropical tropopause occurrence trends (primary tropopause altitudes ≥ 14 km) demonstrated that the SH east Pacific feature is driven by an observed narrowing of the tropics (decreasing tropopause break latitude) in this region. Tropical tropopause occurrence trends otherwise indicated a poleward-migrating tropopause break latitude (i.e., expansion of the tropics), especially across the NH. The diagnosed tropical narrowing over the east Pacific and tropical expansion otherwise is consistent with similar analyses of

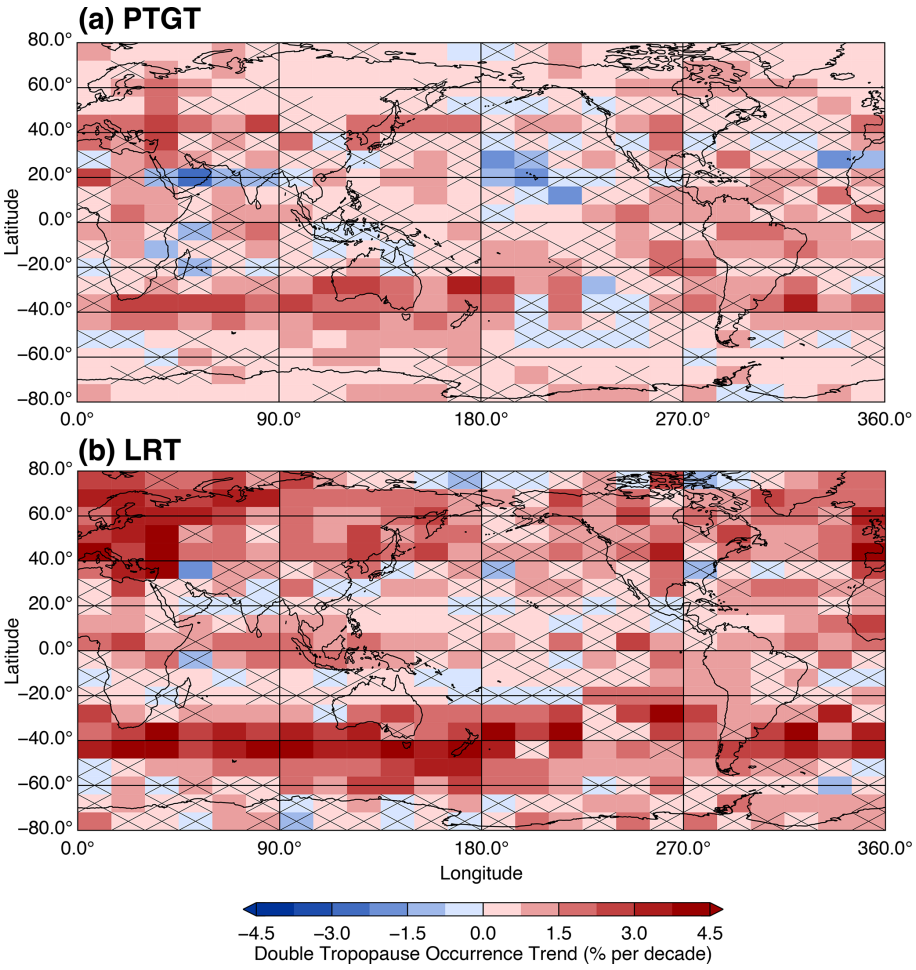

Figure 15. As in Fig. 4, but for double tropopause occurrence.

reanalysis output (Martin et al., 2020); (Zou et al., 2023); (Turhal et al., 2024), reinforcing their credibility as significant features of recent changes in the width of the tropics. Tropopause sharpness trends were investigated for the first time in this study and revealed that the primary tropopause is becoming sharper equatorward of $\sim 50°$ latitude, especially so in the tropics where it is generally sharpest. In the tropics, increasing sharpness is driven by both decreasing stability in the upper troposphere and increasing stability in the lower stratosphere, while in the extratropics increasing sharpness is driven primarily by increasing lower stratosphere stability. Double tropopause and triple tropopause occurrence trends were investigated for the first time using GNSS-RO data, revealing increasing multiple tropopauses in most locations, which affirm similarly diagnosed trends in more limited datasets in prior studies. The triple tropopause trend analysis is particularly novel, as (to the authors' knowledge) this is the first such examination.

The primary tropopause altitude and temperature trends diagnosed in this study broadly mirror the results of prior work, especially those focused on similarly recent time periods. Ultimately, they indicate sustained increases in the depth of the troposphere in most locations, in alignment with observed long-term increases in tropospheric temperature and decreases in stratospheric temperature. Consideration of the effect of migrating tropopause break latitudes (i.e., expansion/narrowing of the tropics) in this study helped to provide an explanation for the anomalous decreasing trends in tropopause altitude (and increasing trends in tropopause temperature) found over the SH east Pacific ocean basin – regional tropical narrowing. Furthermore, the regionally-resolved tropical tropopause frequencies also demonstrate that implied expansion of the tropics across the NH is a key driver of the locally-enhanced upward tropopause altitude trends there. Future work should separately explore changes in the altitude distributions of the tropical and extratropical modes to remove the impacts of a meandering tropopause break and thus better isolate prevailing height trends.

The primary tropopause sharpness trends revealed for the first time in this study imply that the tropopause is becoming more vertically rigid throughout the tropics, subtropics, and midlatitudes. The significance of both upper troposphere

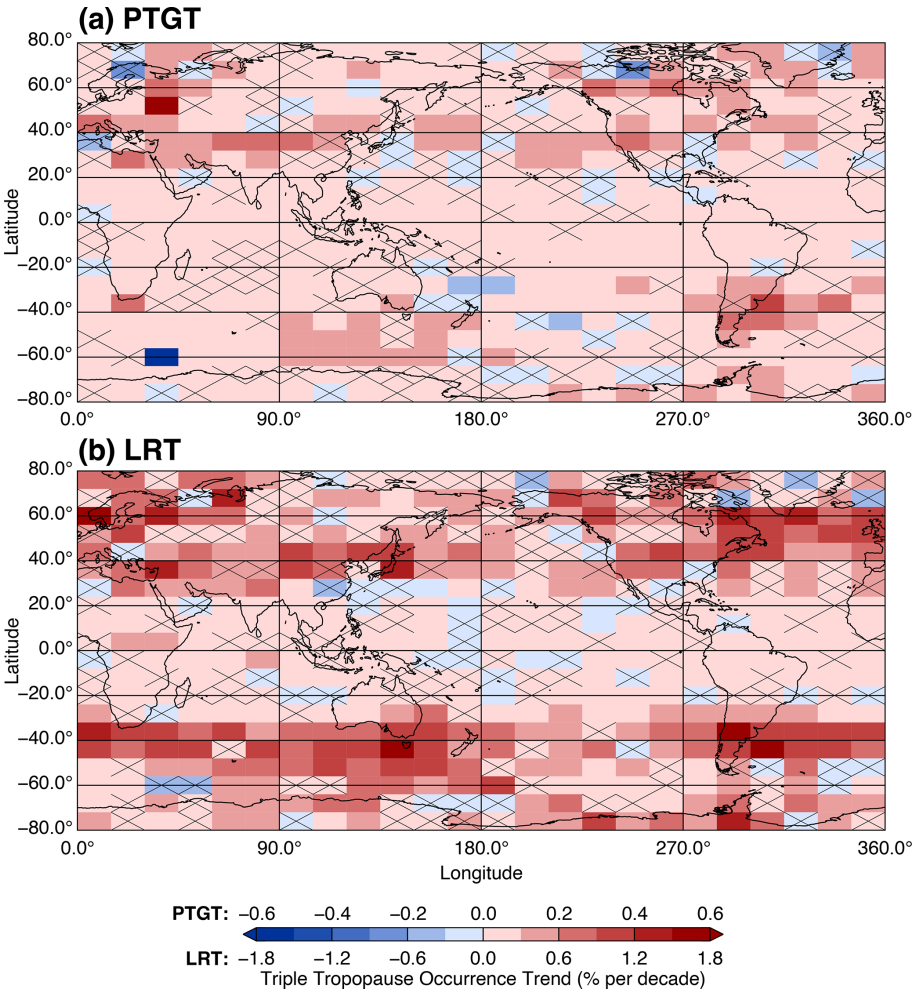

Figure 16. As in Fig. 4, but for triple tropopause occurrence. Note that the scale for the LRT occurrence trend is 3 times greater than that for the PTGT occurrence trend.

and lower stratosphere stability components to the observed increases in the tropics suggests multiple factors are at play there, potentially including changes in the occurrence or intensity of deep convection, radiative forcing from composition change, and/or the stratospheric circulation. The leading term of increasing stratospheric stability driving the diagnosed increases in tropopause sharpness in the extratropics indicates that the TIL is becoming stronger there, again possibly driven by a similar set of factors (excluding convection). Future efforts should examine TIL changes in greater detail, including assessing changes in its depth as well as magnitude, and diagnosing the factors responsible (e.g., circulation, radiation, etc.). Similar efforts should be undertaken to better understand the mechanisms responsible for increasing primary tropopause sharpness in the tropics, especially that responsible for the longitudinal variability in lower stratosphere stability increases. The authors plan to explore this further using alternative observations and model output.

The multiple tropopause trends in this study affirm similar trends diagnosed for double tropopauses using radiosondes and reanalyses in the only two prior studies to investigate such changes: Castanheira et al. (2009) and Xian and Homeyer (2019). Observed trends in triple tropopauses diagnosed for the first time in this study further reveal the globally-increasing complexity in tropopause structure, which has important implications for atmospheric dynamics and transport. Namely, because the leading mechanisms for multiple tropopause formation are dynamic, the increased frequency of double and triple tropopause occurrence likely indicates increased transport, STE, and/or wave dynamics. Thus, a detailed mechanism-based study is needed to understand the primary drivers of such long-term trends, which the authors plan to execute. Such a study will also help to better characterize the physical significance of multiple tropopauses identified by the LRT, PTGT, or both definitions.

The results in this study unequivocally indicate that, for the most recent 23-year period, tropopause characteristics are

changing significantly across the globe. Studies which depend on a tropopause identification (e.g., STE) must consider this non-stationarity to ensure that similarly-inferred long-term changes in dependent variables are unbiased. As the GNSS-RO record continues to grow, these tropopause characteristic trend analyses should be extended to assess to what extent they exhibit climate-scale changes versus long-term variability. A longer record would also enable reliable seasonal assessment of long-term changes in tropopause characteristics which, due to the commensurately limited sample (23 seasons versus 276 months for the full monthly time series), were found to be almost entirely insignificant for the period in this study (not shown, though comparable to those in Ladstädter et al., 2025). For reference, seasonal climatologies of all tropopause characteristics (which are robust) are provided in the Supplement.

Data availability. All data utilized in this study are publicly available. Earth Radio Occultation data was from https://registry.opendata.aws/gnss-ro-opendata (Leroy et al., 2024). The multivariate ENSO index version 2 was accessed on https://www.psl.noaa.gov/enso/mei (NOAA PSL, 2026). The time series of Singapore radiosonde 50 hPa QBO zonal wind was accessed on https://acd-ext.gsfc.nasa.gov/Data_services/met/qbo/ (NASA Goddard, 2026).

Supplement. The supplement related to this article is available online at https://doi.org/10.5194/acp-26-16917-2026-supplement.

Author contributions. CRH and ENT contributed equally to the conceptualization of this work. CRH led the investigation, formal analysis, visualization, and drafting of the manuscript. ENT provided validation and review & editing of the manuscript.

Competing interests. The contact author has declared that neither of the authors has any competing interests.

Disclaimer. Publisher's note: Copernicus Publications remains neutral with regard to jurisdictional claims made in the text, published maps, institutional affiliations, or any other geographical representation in this paper. The authors bear the ultimate responsibility for providing appropriate place names. Views expressed in the text are those of the authors and do not necessarily reflect the views of the publisher.

Acknowledgements. We acknowledge Bill Randel from NCAR for helpful discussions and feedback on early iterations of this work. We also thank two anonymous reviewers for their comments, which helped improve the manuscript.

Review statement. This paper was edited by Geraint Vaughan and reviewed by two anonymous referees.

References

Añel, J. A., Antuña, J. C., de la Torre, L., Castanheira, J. M., and Gimeno, L.: Climatological features of global multiple tropopause events, J. Geophys. Res., 133, D00B08, https://doi.org/10.1029/2007JD009697, 2008.

Ao, C. O. and Hajj, A. J.: Monitoring the width of the tropical belt with GPS radio occultation measurements, Geophys. Res. Lett., 40, 6236–6241, https://doi.org/10.1002/2013GL058203, 2013.

Bell, S. W. and Geller, M. A.: Tropopause inversion layer: Seasonal and latitudinal variations and representation in standard radiosonde data and global models., J. Geophys. Res., 113, D05109, https://doi.org/10.1029/2007JD009022, 2008.

Biondi, R., Randel, W. J., Ho, S.-P., Neubert, T., and Syndergaard, S.: Thermal structure of intense convective clouds derived from GPS radio occultations, Atmos. Chem. Phys., 12, 5309–5318, https://doi.org/10.5194/acp-12-5309-2012, 2012.

Birner, T.: Fine-scale structure of the extratropical tropopause, J. Geophys. Res., 111, D04104, https://doi.org/10.1029/2005JD006301, 2006.

Birner, T.: Recent widening of the tropical belt from global tropopause statistics: Sensitivites, J. Geophys. Res., 115, D23109, https://doi.org/10.1029/2010JD014664, 2010.

Birner, T., Dörnbrack, A., and Schumann, U.: How sharp is the tropopause at midlatitudes?, Geophys. Res. Lett., 29, 1700, https://doi.org/10.1029/2002GL015142, 2002.

Boljka, L. and Birner, T.: Potential impact of tropopause sharpness on the structure and strength of the general circulation, npj Climate and Atmospheric Science, 5, 98, https://doi.org/10.1038/s41612-022-00319-6, 2022.

Brewer, A. W.: Evidence for a world circulation provided by the measurements of helium and water vapour distribution in the stratosphere, Q. J. Roy. Meteor. Soc., 75, 351–363, https://doi.org/10.1002/qj.49707532603, 1949.

Castanheira, J. M. and Gimeno, L.: Association of double tropopause events with baroclinic waves, J. Geophys. Res., 116, D19113, https://doi.org/10.1029/2011JD016163, 2011.

Castanheira, J. M., Añel, J. A., Marques, C. A. F., Antuña, J. C., Liberato, M. L. R., de la Torre, L., and Gimeno, L.: Increase of upper troposphere/lower stratosphere wave baroclinicity during the second half of the 20th century, Atmos. Chem. Phys., 9, 9143–9153, https://doi.org/10.5194/acp-9-9143-2009, 2009.

Danielsen, E. F.: The laminar structure of the atmosphere and its relation to the concept of a tropopause, Arch. Meteor. Geophy. A, 11, 293–332, https://doi.org/10.1007/BF02247210, 1959.

Danielsen, E. F.: Stratospheric-tropospheric exchange based on radioactivity, ozone and potential vorticity, J. Atmos. Sci., 25, 502–518, https://doi.org/10.1175/1520-0469(1968)025<0502:STEBOR>2.0.CO;2, 1968.

Davis, N. and Birner, T.: On the Discrepancies in Tropical Belt Expansion between Reanalyses and Climate Models and among Tropical Belt Width Metrics, J. Climate, 30, 1211–1231, https://doi.org/10.1175/JCLI-D-16-0371.1, 2017.

Davis, S. M. and Rosenlof, K. H.: A multidiagnostic intercomparison of tropical-width time series using reanaly-

ses and satellite observations, J. Climate, 25, 1061–1078, https://doi.org/10.1175/JCLI-D-11-00127.1, 2012.

Dobson, G. M. B.: Origin and distribution of the polyatomic molecules in the atmosphere, P. R. Soc. London, 236, 187–193, https://doi.org/10.1098/rspa.1956.0127, 1956.

Ferreira, A. P., Castanheira, J. M., and Gimeno, L.: Water vapour stratification and dynamical warming behind the sharpness of the Earth's midlatitude tropopause, Q. J. Roy. Meteor. Soc., 142, 957–970, https://doi.org/10.1002/qj.2697, 2016.

Forster, P. M. F. and Shine, K. P.: Stratospheric water vapour changes as a possible contributor to observed stratospheric cooling, Geophys. Res. Lett., 26, 3309–3312, https://doi.org/10.1029/1999GL010487, 1999.

Fueglistaler, S., Dessler, A. E., Dunkerton, T. J., Folkins, I., Fu, Q., and Mote, P. W.: Tropical Tropopause Layer, Rev. Geophys., 47, RG1004, https://doi.org/10.1029/2008RG000267, 2009.

Gettelman, A. and Wang, T.: Structural diagnostics of the tropopause inversion layer and its evolution, J. Geophys. Res.-Atmos., 120, 46–62, https://doi.org/10.1002/2014JD021846, 2015.

Gettelman, A., Hoor, P., Pan, L. L., Randel, W. J., Hegglin, M. I., and Birner, T.: The extratropical upper troposphere and lower stratosphere, Rev. Geophys., 49, RG3003, https://doi.org/10.1029/2011RG000355, 2011.

Hegglin, M. I., Boone, C. D., Manney, G. L., and Walker, K. A.: A global view of the extratropical tropopause transition layer from Atmospheric Chemistry Experiment Fourier Transform Spectrometer O-3, H2O, and CO, J. Geophys. Res., 114, D00B11, https://doi.org/10.1029/2008JD009984, 2009.

Hoinka, K. P.: The tropopause: discovery, definition and demarcation, Meteorol. Z., 6, 281–303, https://doi.org/10.1127/metz/6/1997/281, 1997.

Holton, J. R., Haynes, P. H., McIntyre, M. E., Douglass, A. R., and Pfister, L.: Stratosphere-troposphere exchange, Rev. Geophys., 33, 403–439, https://doi.org/10.1029/95RG02097, 1995.

Homeyer, C. R. and Bowman, K. P.: Rossby Wave Breaking and Transport between the Tropics and Extratropics above the Subtropical Jet, J. Atmos. Sci., 70, 607–626, https://doi.org/10.1175/JAS-D-12-0198.1, 2013.

Homeyer, C. R., Bowman, K. P., and Pan, L. L.: Extratropical tropopause transition layer characteristics from high-resolution sounding data, J. Geophys. Res., 115, D13108, https://doi.org/10.1029/2009JD013664, 2010.

Ladstädter, F., Stocker, M., Scher, S., and Steiner, A. K.: Observed changes in the temperature and height of the globally resolved lapserate tropopause, Atmos. Chem. Phys., 25, 16053–16062, https://doi.org/10.5194/acp-25-16053-2025, 2025.

Leroy, S. S., McVey, A. E., Leidner, S. M., Zhang, H., and Gleisner, H.: GNSS Radio Occultation Data in the AWS Cloud, Earth Space Sci., 11, e2023EA003021, https://doi.org/10.1029/2023EA003021, 2024 (data available at: https://registry.opendata.aws/gnss-ro-opendata, last access: 25 April 2026).

Liu, C. and Barnes, E.: Synoptic Formation of Double Tropopauses, J. Geophys. Res.-Atmos., 123, 693–707, https://doi.org/10.1002/2017JD027941, 2018.

Lu, J., Deser, C., and Reichler, T.: Cause of the widening of the tropical belt since 1958, Geophys. Res. Lett., 36, L03803, https://doi.org/10.1029/2008GL036076, 2009.

Martin, E. R., Homeyer, C. R., McKinzie, R. A., McCarthy, K. M., and Xian, T.: Regionally Varying Assessments of Upper-Level Tropical Width in Reanalyses and CMIP5 Models Using a Tropopause Break Metric, J. Climate, 33, 5885–5903, https://doi.org/10.1175/JCLI-D-19-0629.1, 2020.

Meng, L., Liu, J., Tarasick, D. W., Randel, W. J., Steiner, A. K., Wilhelmsen, H., Wang, L., and Haimberger, L.: Continous rise of the tropopause in the Northern Hemisphere over 1980–2020, Sci. Adv., 7, eabi8065, https://doi.org/10.1126/sciadv.abi8065, 2021.

Minschwaner, K., Su, H., and Jiang, J. H.: The upward ranch of the Brewer-Dobson circulation quantified by tropical stratospheric water vapor and carbon monoxide measurements from the Aura Microwave Limb Sounder, J. Geophys. Res.-Atmos., 121, 2790–2804, https://doi.org/10.1002/2015JD023961, 2016.

Mote, P. W., Rosenlof, K. H., McIntyre, M. E., Carr, E. S., Gille, J. C., Holton, J. R., Kinnersley, J. S., Pumphrey, H. C., Russell, J. M., and Waters, J. W.: An atmospheric tape recorder: The imprint of tropical tropopause temperatures on stratospheric water vapor, J. Geophys. Res., 101, 3989–4006, https://doi.org/10.1029/95JD03422, 1996.

Munchak, L. A. and Pan, L. L.: Separation of the lapse rate and the cold point tropopauses in the tropics and the resulting impact on cloud top-tropopause relationships, J. Geophys. Res.-Atmos., 119, 7963–7978, https://doi.org/10.1002/2013JD021189, 2014.

NASA Goddard: QBO Singapore Radiosonde Zonal Wind at 50 hPa, https://acd-ext.gsfc.nasa.gov/Data_services/met/qbo/ (last access: 1 June 2026), 2026.

NOAA PSL: Multivariate ENSO Index Version 2 (MEI.v2), https://www.psl.noaa.gov/enso/mei (last access: 1 June 2026), 2026.

Pan, L. L. and Munchak, L. A.: The relationship of cloud top to the tropopause and jet structure from CALIPSO data, J. Geophys. Res., 116, D12201, https://doi.org/10.1029/2010JD015462, 2011.

Pan, L. L., Randel, W. J., Gary, B. L., Mahoney, M. J., and Hintsa, E. J.: Definitions and sharpness of the extratropical tropopause: A trace gas perspective, J. Geophys. Res., 109, D23103, https://doi.org/10.1029/2004JD004982, 2004.

Pan, L. L., Randel, W. J., Gille, J. C., Hall, W. D., Nardi, B., Massie, S., Yudin, V., Khosravi, R., Konopka, P., and Tarasick, D.: Tropospheric intrusions associated with the secondary tropopause, J. Geophys. Res., 114, D10302, https://doi.org/10.1029/2008JD011374, 2009.

Peevey, T. R., Gille, J. C., Randall, C. E., and Kunz, A.: Investigation of double tropopause spatial and temporal global variability utilizing High Resolution Dynamics Limb Sounder temperature observations, J. Geophys. Res., 117, D01105, https://doi.org/10.1029/2011JD016443, 2012.

Peevey, T. R., Gille, J. C., Homeyer, C. R., and Manney, G. L.: The double tropopause and its dynamical relationship to the tropopause inversion layer in storm track regions, J. Geophys. Res.-Atmos., 119, 10194–10212, https://doi.org/10.1002/2014JD021808, 2014.

Randel, W. and Park, M.: Diagnosing Observed Stratospheric Water Vapor Relationships to the Cold Point Tropical Tropopause, J. Geophys. Res.-Atmos., 124, https://doi.org/10.1029/2019JD030648, 2019.

Randel, W. J., Wu, F., and Gaffen, D. J.: Interannual variability of the tropical tropopause derived from radiosonde data

and NCEP reanalyses, J. Geophys. Res., 105, 15,509–15,523, https://doi.org/10.1029/2000JD900155, 2000.

Randel, W. J., Seidel, D. J., and Pan, L. L.: Observational characterisitics of double tropopauses, J. Geophys. Res., 112, D07309, https://doi.org/10.1029/2006JD007904, 2007a.

Randel, W. J., Wu, F., and Forster, P.: The extratropical tropopause inversion layer: Global observations with GPS data, and a radiative forcing mechanism, J. Atmos. Sci., 64, 4489–4496, https://doi.org/10.1175/2007JAS2412.1, 2007b.

Randel, W. J., Park, M., Emmons, L., Kinnison, D., Bernath, P., Walker, K. A., Boone, C., and Pumphrey, H.: Asian monsoon transport of pollution to the stratosphere, Science, 328, 611–613, https://doi.org/10.1126/science.1182274, 2010.

Reed, R. J.: A study of a characteristic type of upper-level frontogenesis, J. Meteorol., 12, 226–237, https://doi.org/10.1175/1520-0469(1955)012<0226:ASOACT>2.0.CO;2, 1955.

Reid, G. C. and Gage, K. S.: Interannual Variations in the Height of the Tropical Tropopause, J. Geophys. Res., 90, 5629–5635, https://doi.org/10.1029/JD090iD03p05629, 1985.

Santer, B. D., Sausen, R., Wigley, T. M. L., Boyle, J. S., AchutaRao, K., Doutriaux, C., Hansen, J. E., Meehl, G. A., Roeckner, E., Ruedy, R., Schmidt, G., and Taylor, K. E.: Behavior of tropopause height and atmopsheric temperature in models, reanalyses, and observations: Decadal changes, J. Geophys. Res., 108, 4002, https://doi.org/10.1029/2002JD002258, 2003.

Schmidt, T., Heise, S., Wickert, J., Beyerle, G., and Reigber, C.: GPS radio occultation with CHAMP and SAC-C: global monitoring of thermal tropopause parameters, Atmos. Chem. Phys., 5, 1473–1488, https://doi.org/10.5194/acp-5-1473-2005, 2005.

Schmidt, T., Beyerle, G., Heise, S., Wickert, J., and Rothacher, M.: A Climatology of multiple tropopauses derived from GPS radio occultations with CHAMP and SAC-C, Geophys. Res. Lett., 33, L04808, https://doi.org/10.1029/2005GL024600, 2006.

Schmidt, T., Cammas, J.-P., Smit, H. G. J., Heise, S., Wickert, J., and Haser, A.: Observational characteristics of the tropopause inversion layer derived from CHAMP/GRACE radio occultations and MOZAIC aircraft data, J. Geophys. Res., 115, D24304, https://doi.org/10.1029/2010JD014284, 2010.

Seidel, D. J. and Randel, W. J.: Variability and trends in the global tropopause estimated from radiosonde data, J. Geophys. Res., 111, D21101, https://doi.org/10.1029/2006JD007363, 2006.

Seidel, D. J. and Randel, W. J.: Recent widening of the tropical belt: Evidence from tropopause observations, J. Geophys. Res., 112, D20113, https://doi.org/10.1029/2007JD008861, 2007.

Shapiro, M. A., Hampel, T., and Krueger, A. J.: The Arctic Tropopause Fold, Mon. Weather Rev., 115, 444–454, https://doi.org/10.1175/1520-0493(1987)115<0444:TATF>2.0.CO;2, 1987.

Shepherd, T. G.: Issues in Stratosphere-Troposphere Coupling, J. Meteorol. Soc. Jpn., 80, 769–792, https://doi.org/10.2151/jmsj.80.769, 2002.

Solomon, S., Rosenlof, K. H., Portmann, R. W., Daniel, J. S., Davis, S. M., Sanford, T. J., and Plattner, G.-K.: Contributions of Stratospheric Water Vapor to Decadal Changes in the Rate of Global Warming, Science, 327, 1219–1223, https://doi.org/10.1126/science.1182488, 2010.

Son, S.-W., Tandon, N. F., and Polvani, L. M.: The fine-scale structure of the global tropopause derived from COSMIC GPS radio occultation measurements, J. Geophys. Res., 116, D20113, https://doi.org/10.1029/2011JD016030, 2011.

Sprenger, M., Maspoli, M. C., and Wernli, H.: Tropopause folds and cross-tropopause exchange: A global investigation based upon ECMWF analyses for the time period March 2000 to February 2001, J. Geophys. Res., 108, 8518, https://doi.org/10.1029/2002JD002587, 2003.

Staten, P. W., Lu, J., Grise, K. M., Davis, S. M., and Birner, T.: Re-examining tropical expansion, Nat. Clim. Change, 8, 768–775, https://doi.org/10.1038/s41558-018-0246-2, 2018.

Stohl, A., Wernli, H., James, P., Bourqui, M., Forster, C., Liniger, M. A., Seibert, P., and Sprenger, M.: A new perspective of stratosphere-troposphere exchange, B. Am. Meteor. Soc., 84, 1565–1573, https://doi.org/10.1175/BAMS-84-11-1565, 2003.

Tilmes, S., Pan, L. L., Hoor, P., Atlas, E., Avery, M. A., Campos, T., Christensen, L. E., Diskin, G. S., Gao, R.-S., Herman, R. L., Hintsa, E. J., Loewenstein, M., Lopez, J., Paige, M. E., Pittman, J. V., Podolske, J. R., Proffitt, M. R., Sachse, G. W., Schiller, C., Schlager, H., Smith, J., Spelten, N., Webster, C., Weinheimer, A., and Zondlo, M. A.: An aircraft-based upper troposphere and lower stratosphere O_3, CO, and H_2O climatology for the Northern Hemisphere, J. Geophys. Res., 115, D14303, https://doi.org/10.1029/2009JD012731, 2010.

Tinney, E. N., Homeyer, C. R., Elizalde, L., Hurst, D. F., Thompson, A. M., Stauffer, R. M., Vömel, H., and Selkirk, H. B.: A Modern Approach to a Stability-Based Definition of the Tropopause, Mon. Weather Rev., 150, 3151–3174, https://doi.org/10.1175/MWR-D-22-0174.1, 2022.

Turhal, K., Plöger, F., Clemens, J., Birner, T., Weyland, F., Konopka, P., and Hoor, P.: Variability and trends in the potential vorticity (PV)-gradient dynamical tropopause, Atmos. Chem. Phys., 24, 13653–13679, https://doi.org/10.5194/acp-24-13653-2024, 2024.

Wang, S. and Polvani, L. M.: Double tropopause formation in idealized baroclinic life cycles: The key role of an initial tropopause inversion layer, J. Geophys. Res., 116, D05108, https://doi.org/10.1029/2010JD015118, 2011.

Wilhelmsen, H., Ladstädter, F., Schmidt, T., and Steiner, A. K.: Double Tropopauses and the Tropical Belt Connected to ENSO, Geophys. Res. Lett., 47, e2020GL089027, https://doi.org/10.1029/2020GL089027, 2020.

Wolter, K. and Timlin, M. S.: El Niño/Southern Oscillation behaviour since 1871 as diagnosed in an extended multivariate ENSO index (MEI.ext), Int. J. Climatol., 31, 1074–1087, https://doi.org/10.1002/joc.2336, 2011.

World Meteorological Organization: Meteorology – A three-dimensional science: Second session of the commission for aerology, World Meteorol. Organ. Bull., 4, 134–138, https://library.wmo.int/idurl/4/42003 (last access: 9 November 2026), 1957.

Xian, T. and Homeyer, C. R.: Global tropopause altitudes in radiosondes and reanalyses, Atmos. Chem. Phys., 19, 5661–5678, https://doi.org/10.5194/acp-19-5661-2019, 2019.

Zängl, G. and Hoinka, K. P.: The Tropopause in the Polar Regions, J. Climate, 14, 3117–3139, https://doi.org/10.1175/1520-0442(2001)014<3117:TTITPR>2.0.CO;2, 2001.

Zolghadrshojaee, M., Tegtmeier, S., Davis, S. M., and Pilch Kedzierski, R.: Variability and long-term changes in tropical cold-point temperature and water vapor, Atmos. Chem.

Phys., 24, 7405–7419, https://doi.org/10.5194/acp-24-7405-2024, 2024.

Zou, L., Hoffmann, L., Müller, R., and Spang, R.: Variability and trends of the tropical tropopause derived from a 1980–2021 multi-reanalysis assessment, Front. Earth Sci., 11, https://doi.org/10.3389/feart.2023.1177502, 2023.