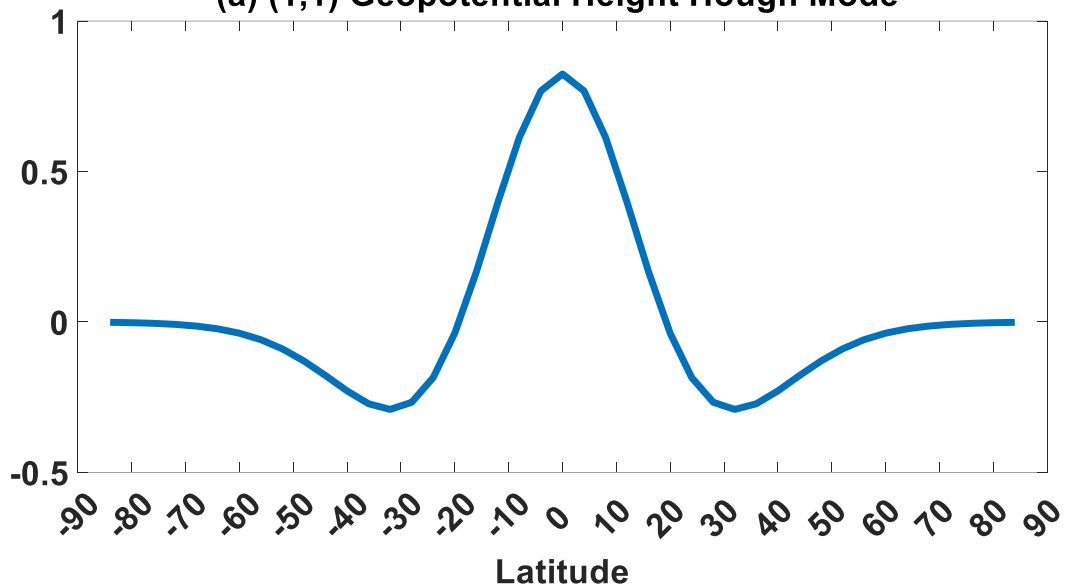
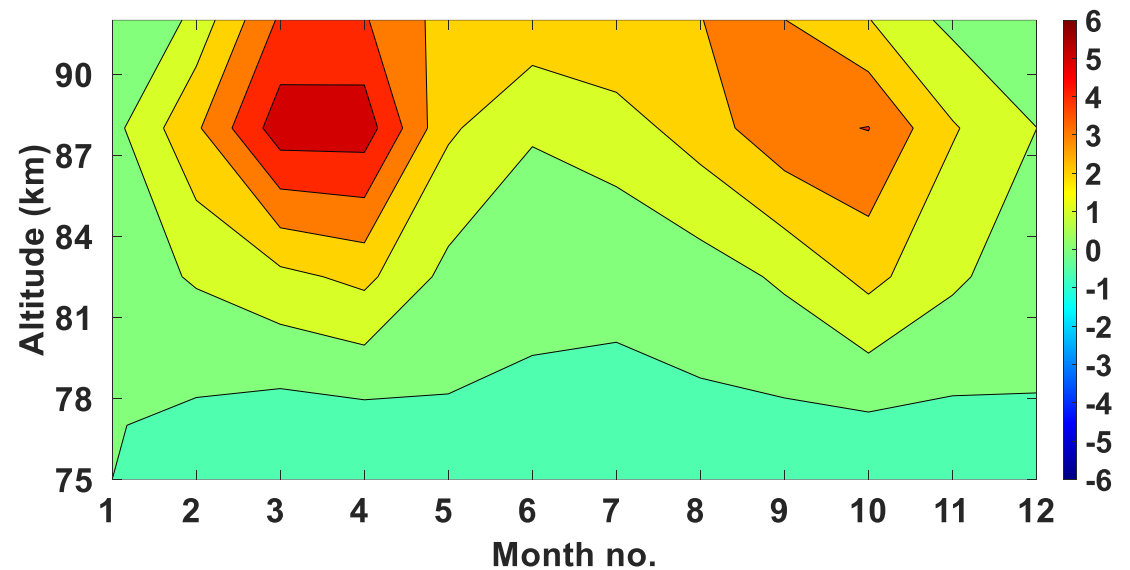


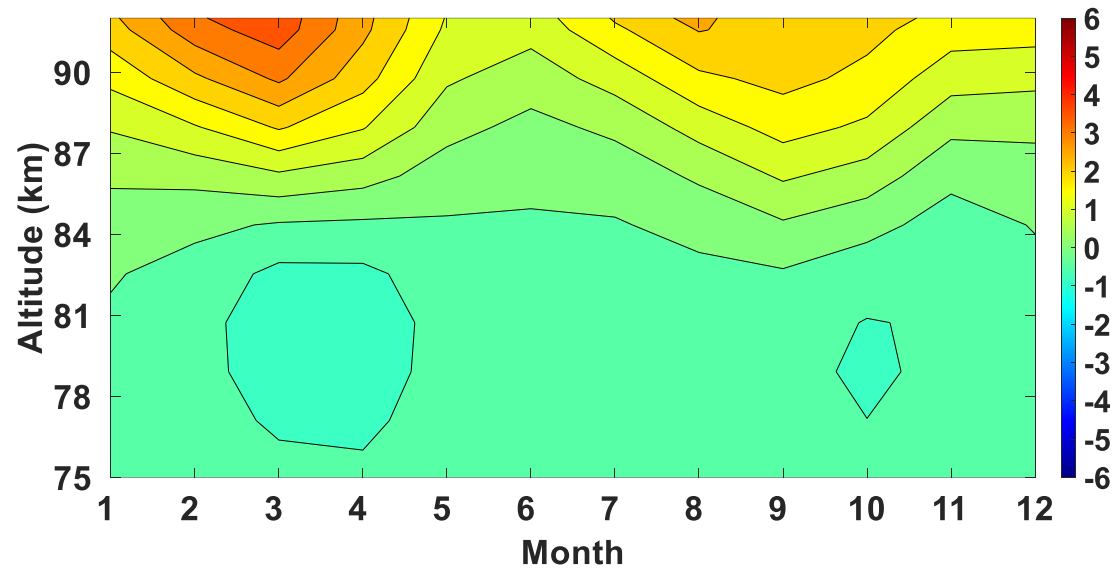
(a) (1,1) Geopotential Height Hough Mode



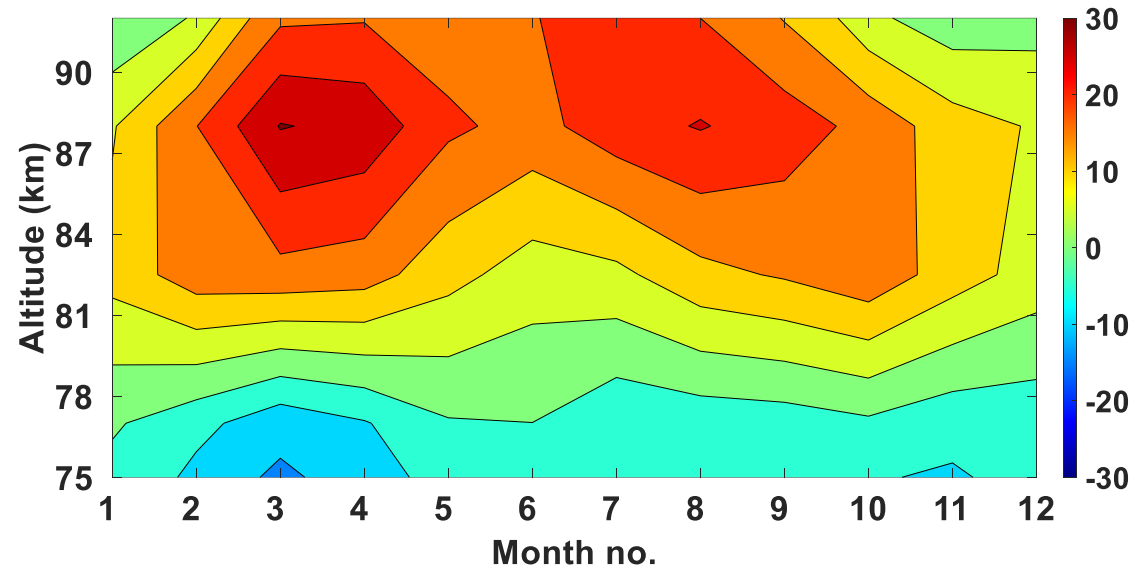
(b) MLS CO (1,1) perturbation (ppm)



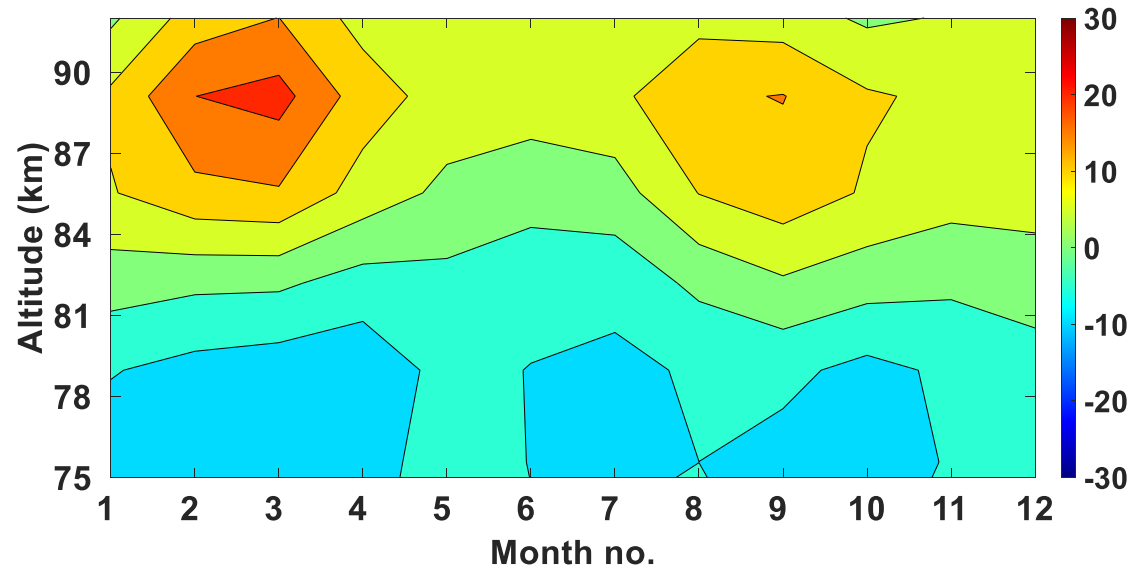
(c) SD-WACCM-X CO (1,1) perturbation (ppm)



(d) MLS T (1,1) perturbation (K)



(e) SABER T (1,1) perturbation (K)



(f) SD-WACCM-X T (1,1) perturbation (K)

