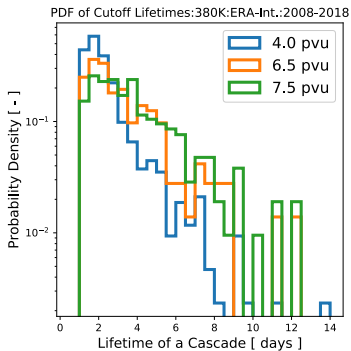
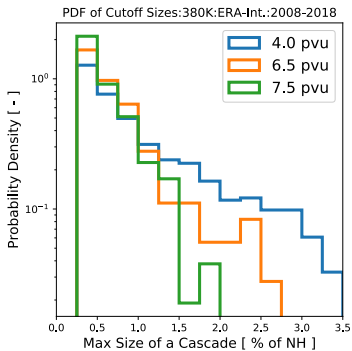


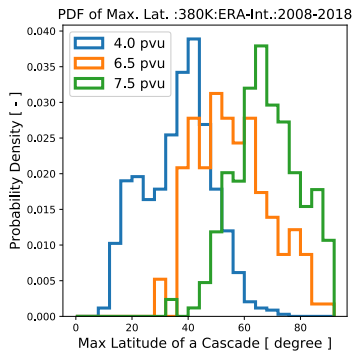
(a) Lifetimes



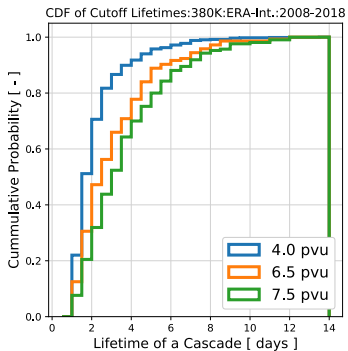
(b) Sizes



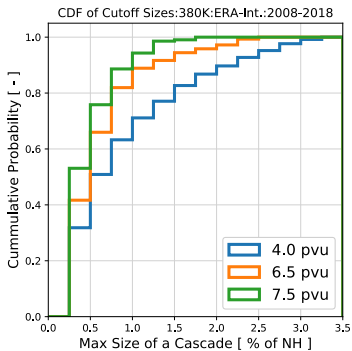
(c) Maximum latitude



(d) Lifetimes



(e) Sizes



(f) Maximum latitude

