NOAA HYSPLIT MODEL

Backward trajectory ending at 1900 UTC 04 Jun 19

GDAS Meteorological Data

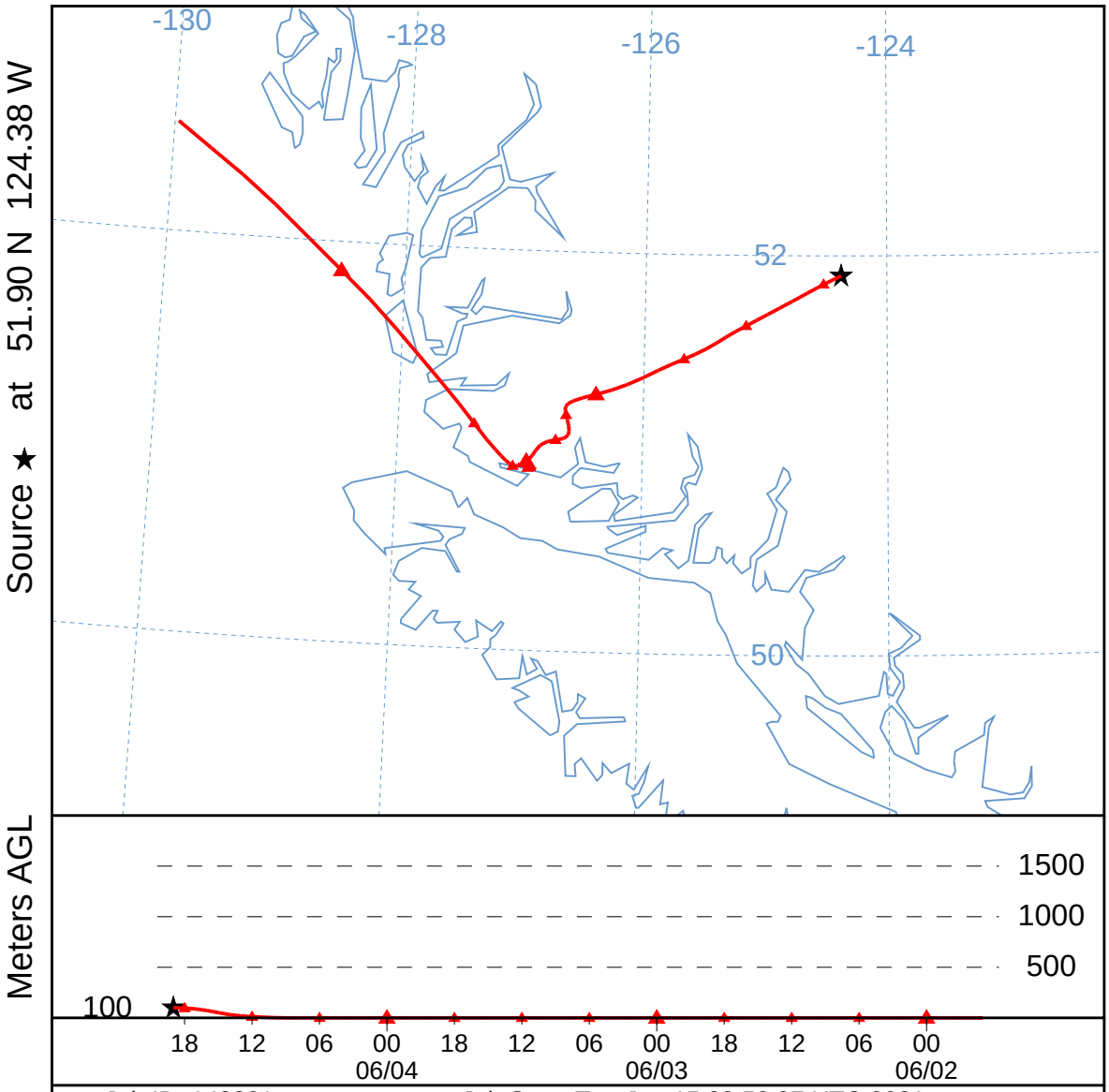

Job ID: 143221 Job Start: Tue Jun 15 23:52:07 UTC 2021
Source 1 lat.: 51.900000 lon.: -124.380000 height: 100 m AGL

Trajectory Direction: Backward Duration: 72 hrs
Vertical Motion Calculation Method: Model Vertical Velocity
Meteorology: 0000Z 1 Jun 2019 - GDAS1

NOAA HYSPLIT MODEL

Backward trajectory ending at 1900 UTC 05 Jun 19

GDAS Meteorological Data

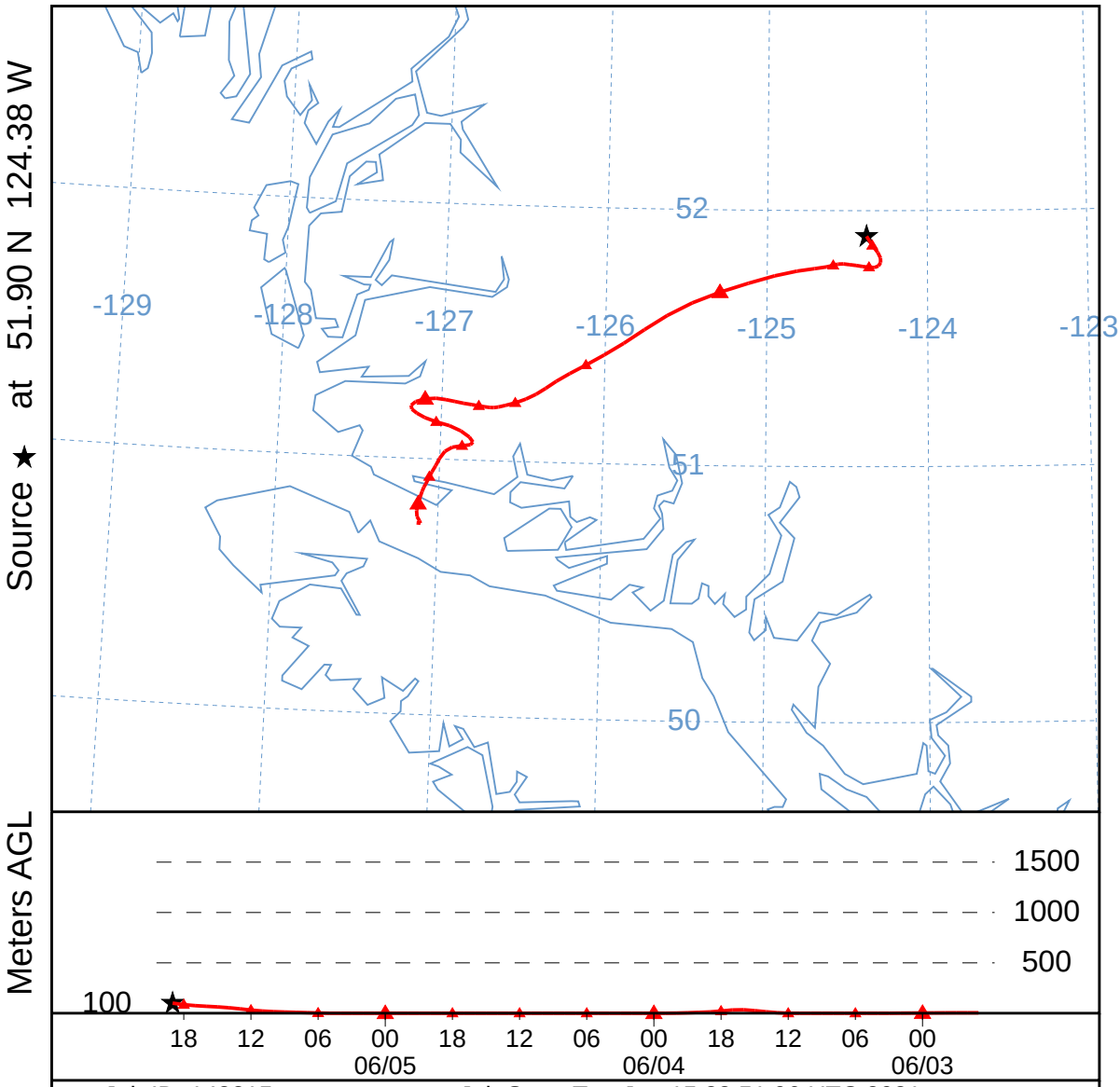

Job ID: 143215 Job Start: Tue Jun 15 23:51:06 UTC 2021
Source 1 lat.: 51.900000 lon.: -124.380000 height: 100 m AGL

Trajectory Direction: Backward Duration: 72 hrs
Vertical Motion Calculation Method: Model Vertical Velocity
Meteorology: 0000Z 1 Jun 2019 - GDAS1

NOAA HYSPLIT MODEL

Backward trajectory ending at 1900 UTC 06 Jun 19

GDAS Meteorological Data

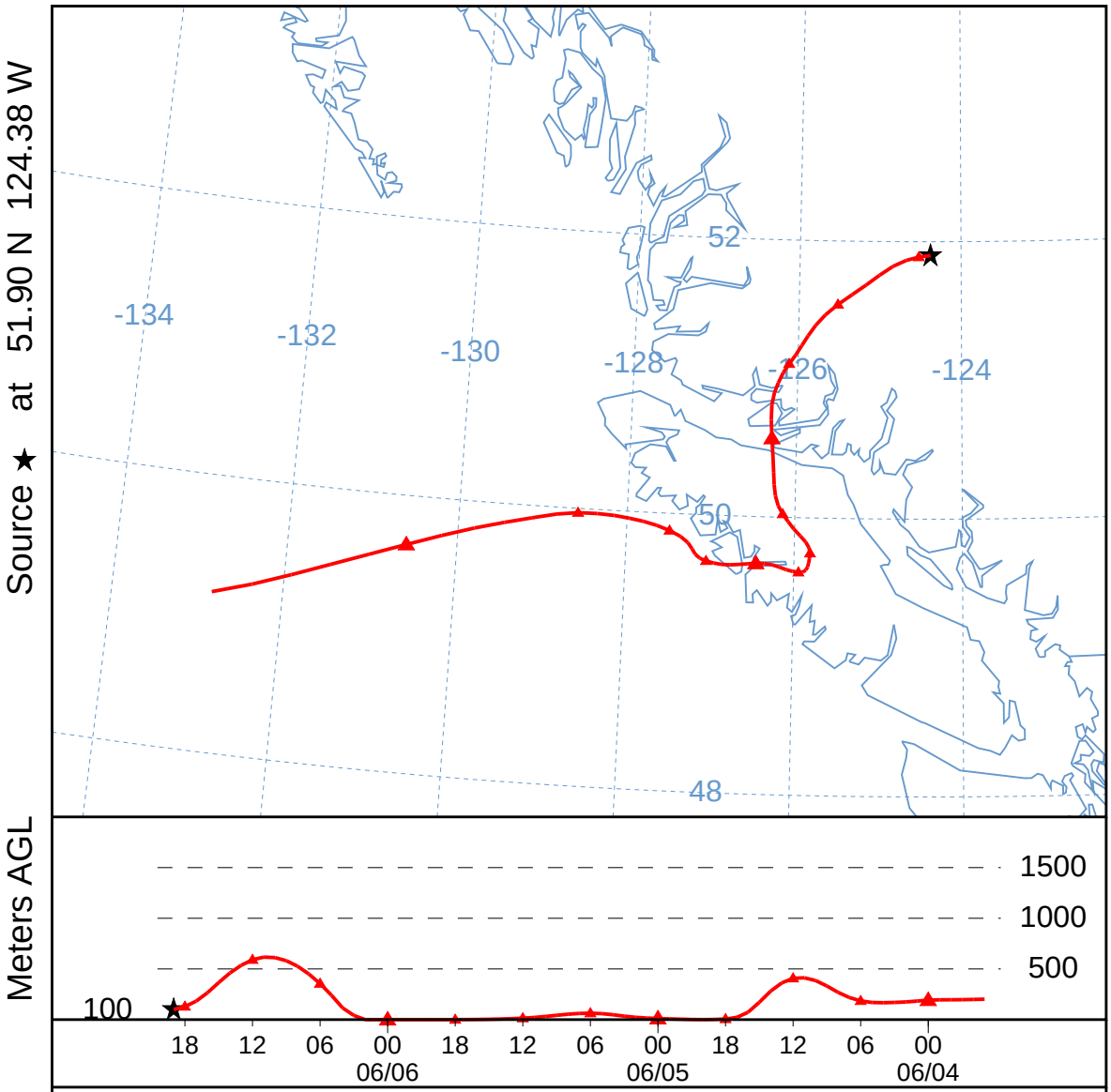

Job ID: 143205 Job Start: Tue Jun 15 23:49:58 UTC 2021
Source 1 lat.: 51.900000 lon.: -124.380000 height: 100 m AGL

Trajectory Direction: Backward Duration: 72 hrs
Vertical Motion Calculation Method: Model Vertical Velocity
Meteorology: 0000Z 1 Jun 2019 - GDAS1

NOAA HYSPLIT MODEL

Backward trajectory ending at 1900 UTC 07 Jun 19

GDAS Meteorological Data

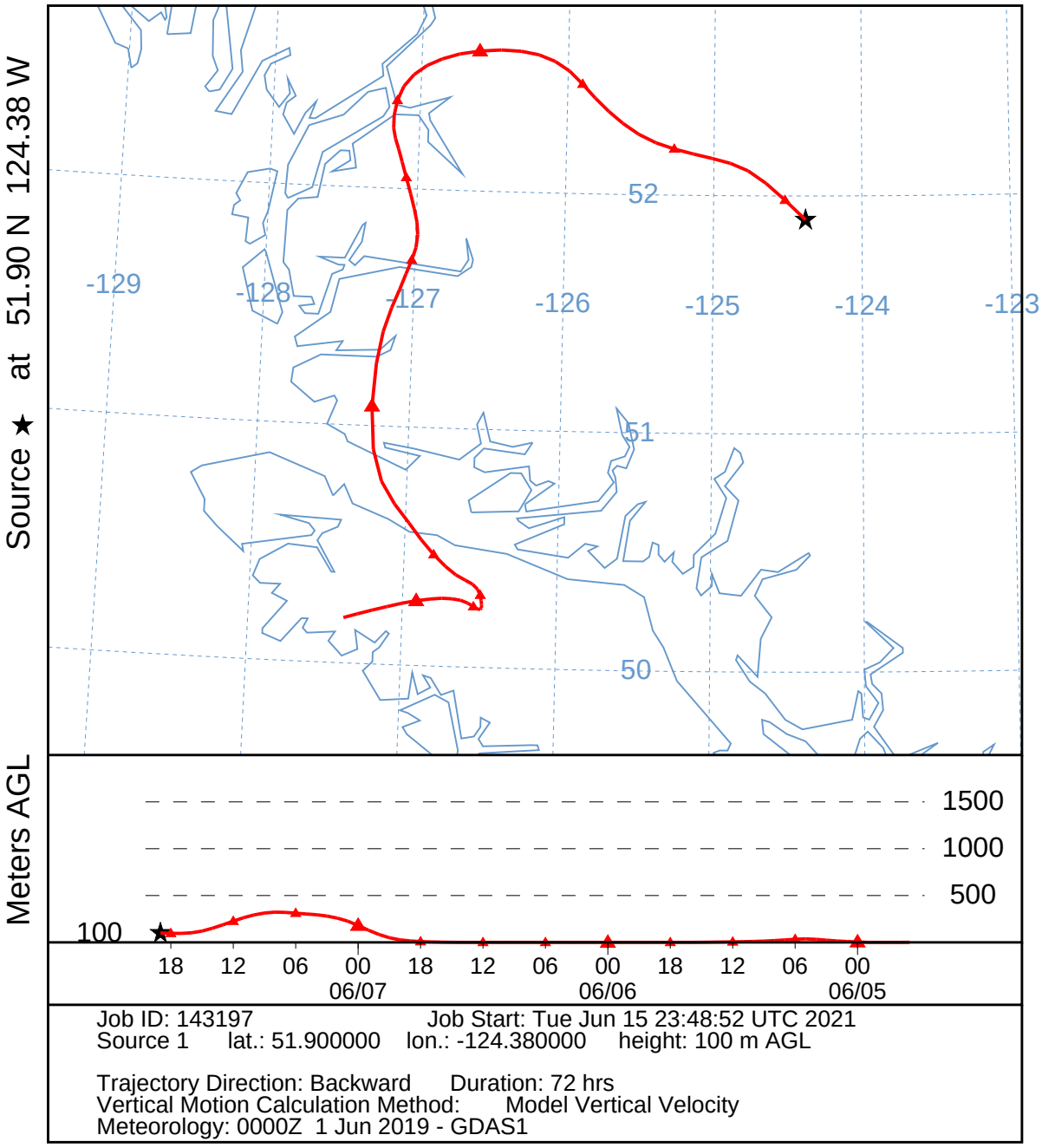

Job ID: 143197 Job Start: Tue Jun 15 23:48:52 UTC 2021
Source 1 lat.: 51.900000 lon.: -124.380000 height: 100 m AGL

Trajectory Direction: Backward Duration: 72 hrs
Vertical Motion Calculation Method: Model Vertical Velocity
Meteorology: 0000Z 1 Jun 2019 - GDAS1

NOAA HYSPLIT MODEL

Backward trajectory ending at 1900 UTC 08 Jun 19

GDAS Meteorological Data

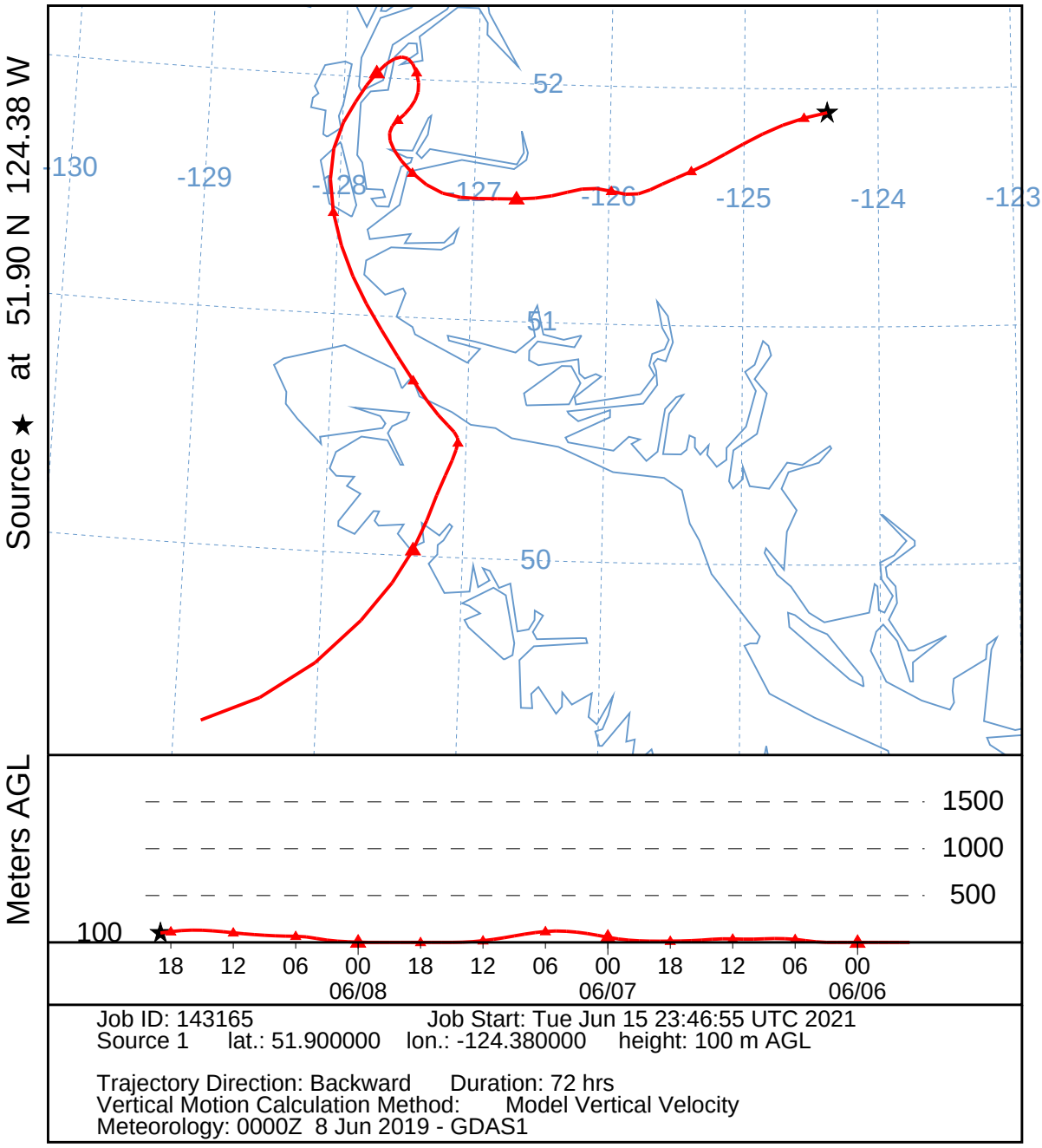

Job ID: 143165 Job Start: Tue Jun 15 23:46:55 UTC 2021
Source 1 lat.: 51.900000 lon.: -124.380000 height: 100 m AGL

Trajectory Direction: Backward Duration: 72 hrs
Vertical Motion Calculation Method: Model Vertical Velocity
Meteorology: 0000Z 8 Jun 2019 - GDAS1

NOAA HYSPLIT MODEL

Backward trajectory ending at 1900 UTC 09 Jun 19

GDAS Meteorological Data

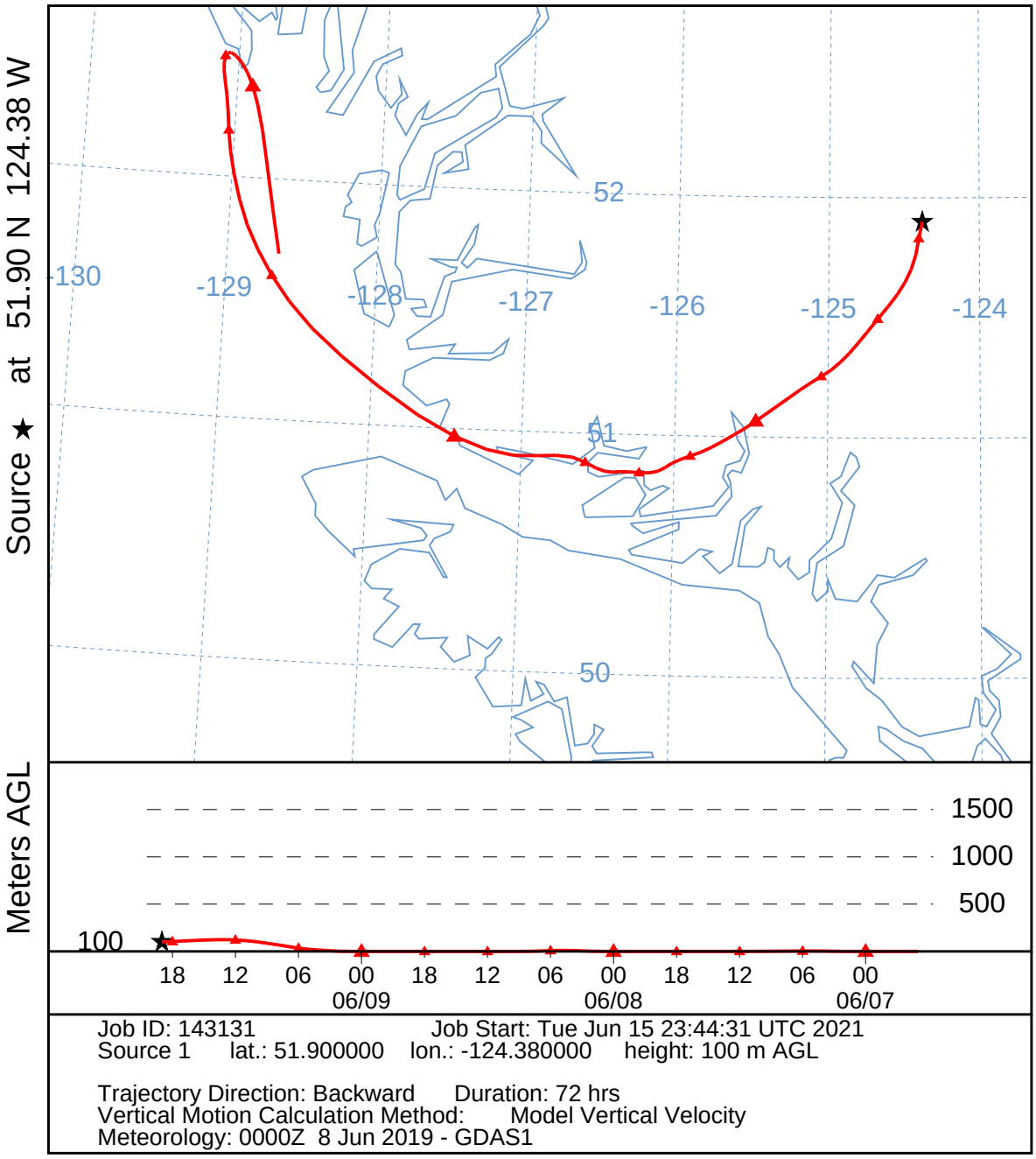

Job ID: 143131 Job Start: Tue Jun 15 23:44:31 UTC 2021
Source 1 lat.: 51.900000 lon.: -124.380000 height: 100 m AGL

Trajectory Direction: Backward Duration: 72 hrs
Vertical Motion Calculation Method: Model Vertical Velocity
Meteorology: 0000Z 8 Jun 2019 - GDAS1

NOAA HYSPLIT MODEL

Backward trajectory ending at 1900 UTC 10 Jun 19

GDAS Meteorological Data

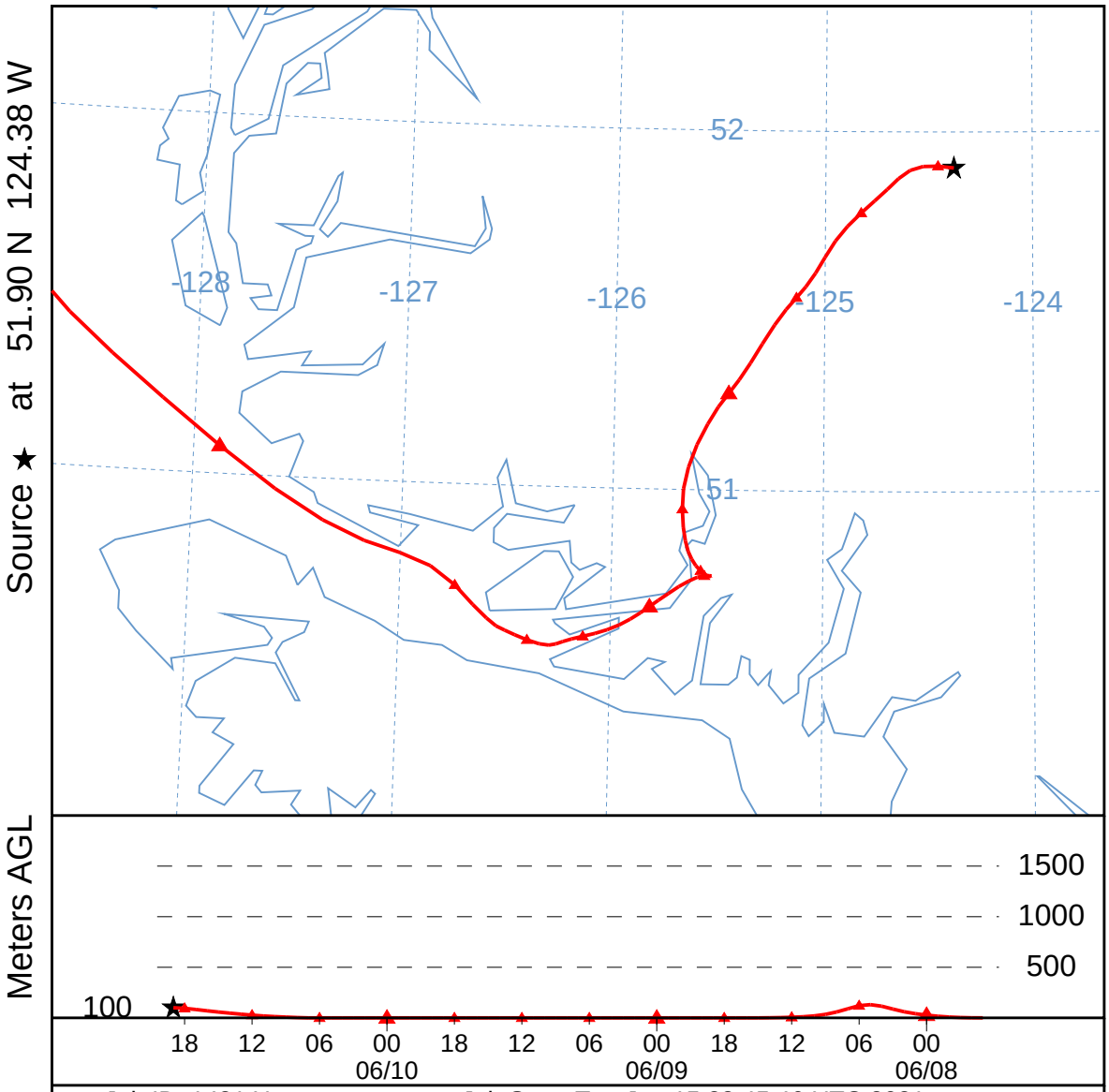

Job ID: 143141 Job Start: Tue Jun 15 23:45:46 UTC 2021
Source 1 lat.: 51.900000 lon.: -124.380000 height: 100 m AGL

Trajectory Direction: Backward Duration: 72 hrs
Vertical Motion Calculation Method: Model Vertical Velocity
Meteorology: 0000Z 8 Jun 2019 - GDAS1

NOAA HYSPLIT MODEL

Backward trajectory ending at 1900 UTC 11 Jun 19

GDAS Meteorological Data

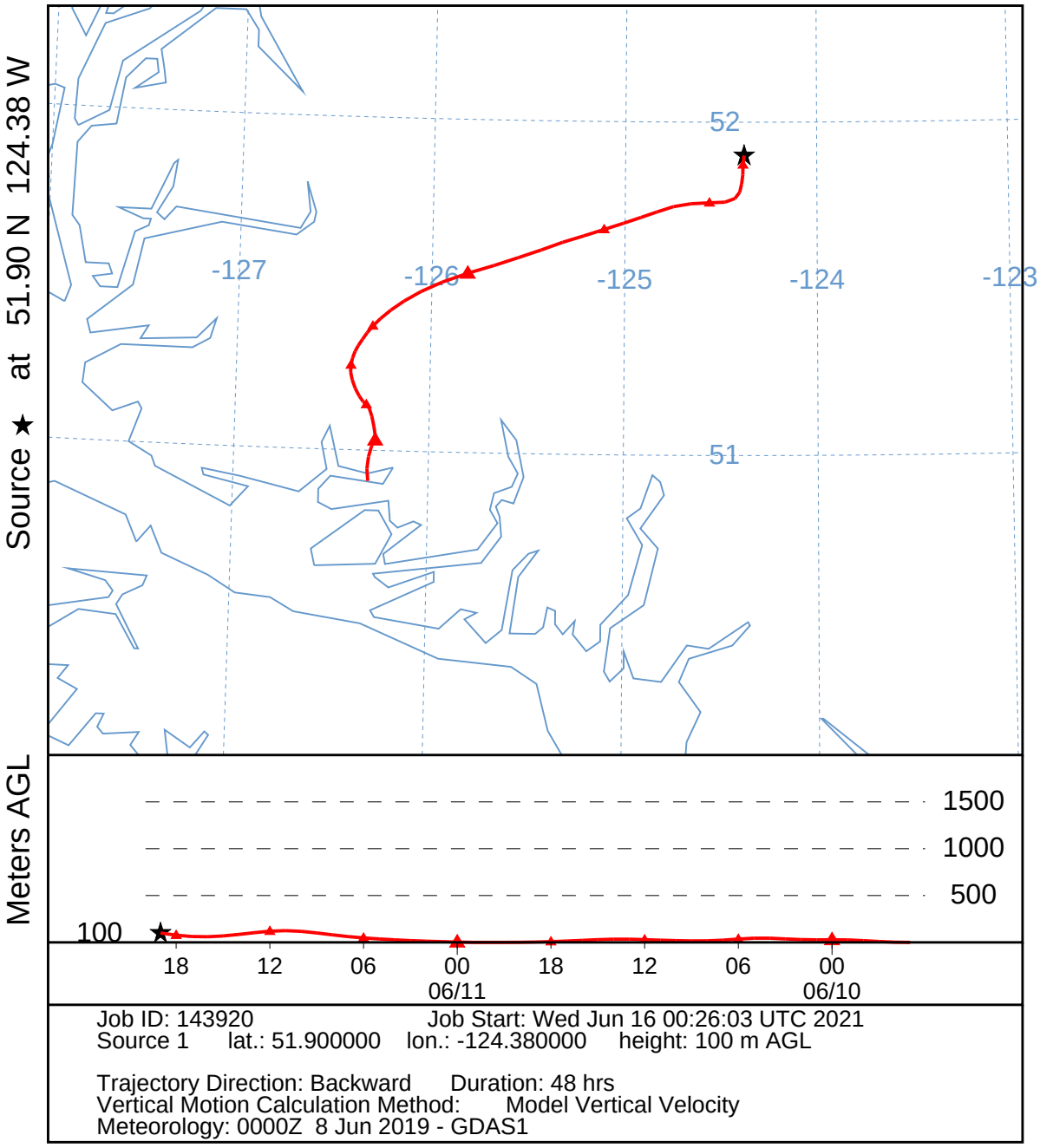

Job ID: 143920 Job Start: Wed Jun 16 00:26:03 UTC 2021
Source 1 lat.: 51.900000 lon.: -124.380000 height: 100 m AGL

Trajectory Direction: Backward Duration: 48 hrs
Vertical Motion Calculation Method: Model Vertical Velocity
Meteorology: 0000Z 8 Jun 2019 - GDAS1

NOAA HYSPLIT MODEL

Backward trajectory ending at 1900 UTC 12 Jun 19

GDAS Meteorological Data

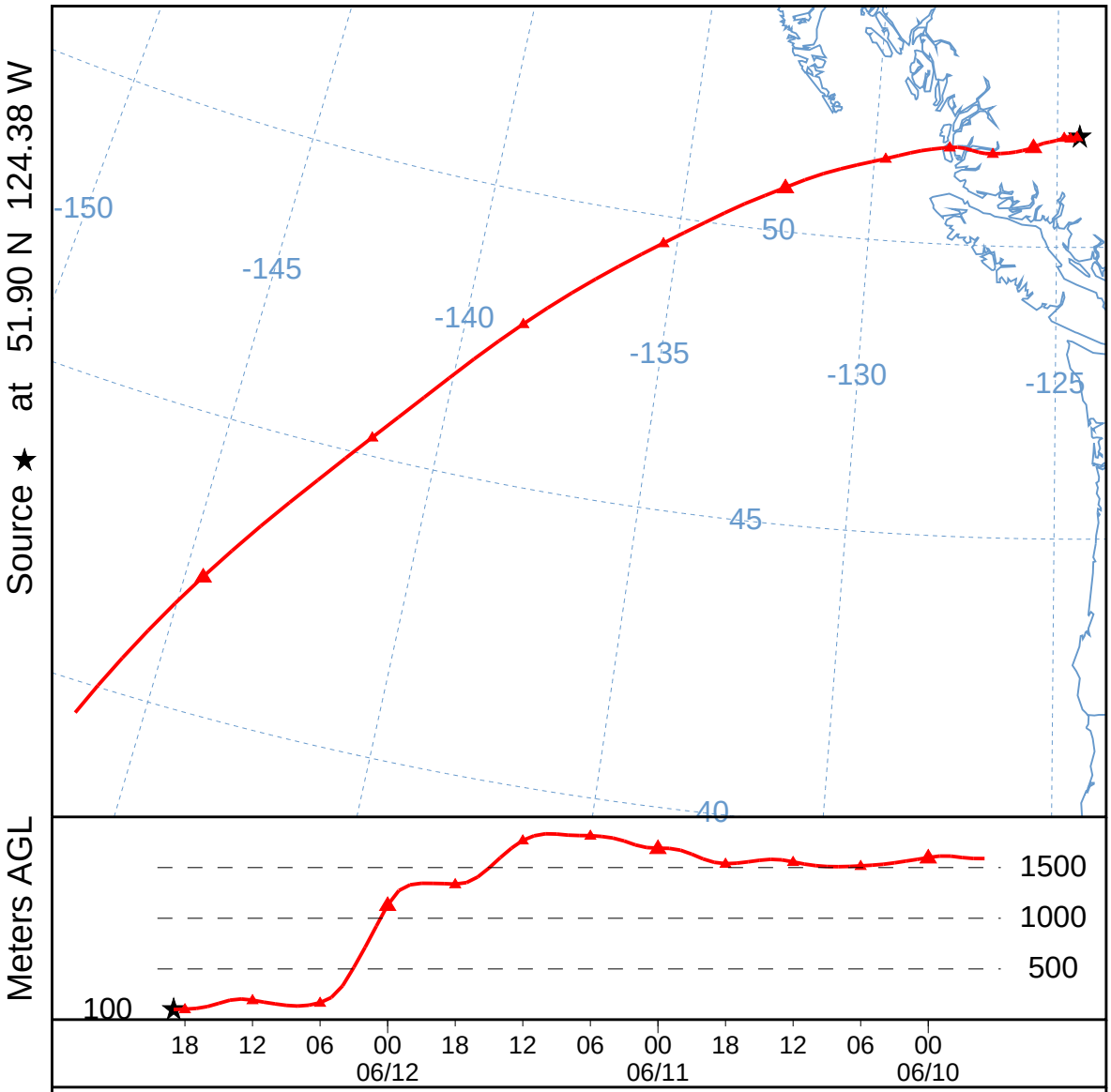

Job ID: 143100 Job Start: Tue Jun 15 23:40:03 UTC 2021
Source 1 lat.: 51.900000 lon.: -124.380000 height: 100 m AGL

Trajectory Direction: Backward Duration: 72 hrs
Vertical Motion Calculation Method: Model Vertical Velocity
Meteorology: 0000Z 8 Jun 2019 - GDAS1

NOAA HYSPLIT MODEL

Backward trajectory ending at 1900 UTC 13 Jun 19

GDAS Meteorological Data

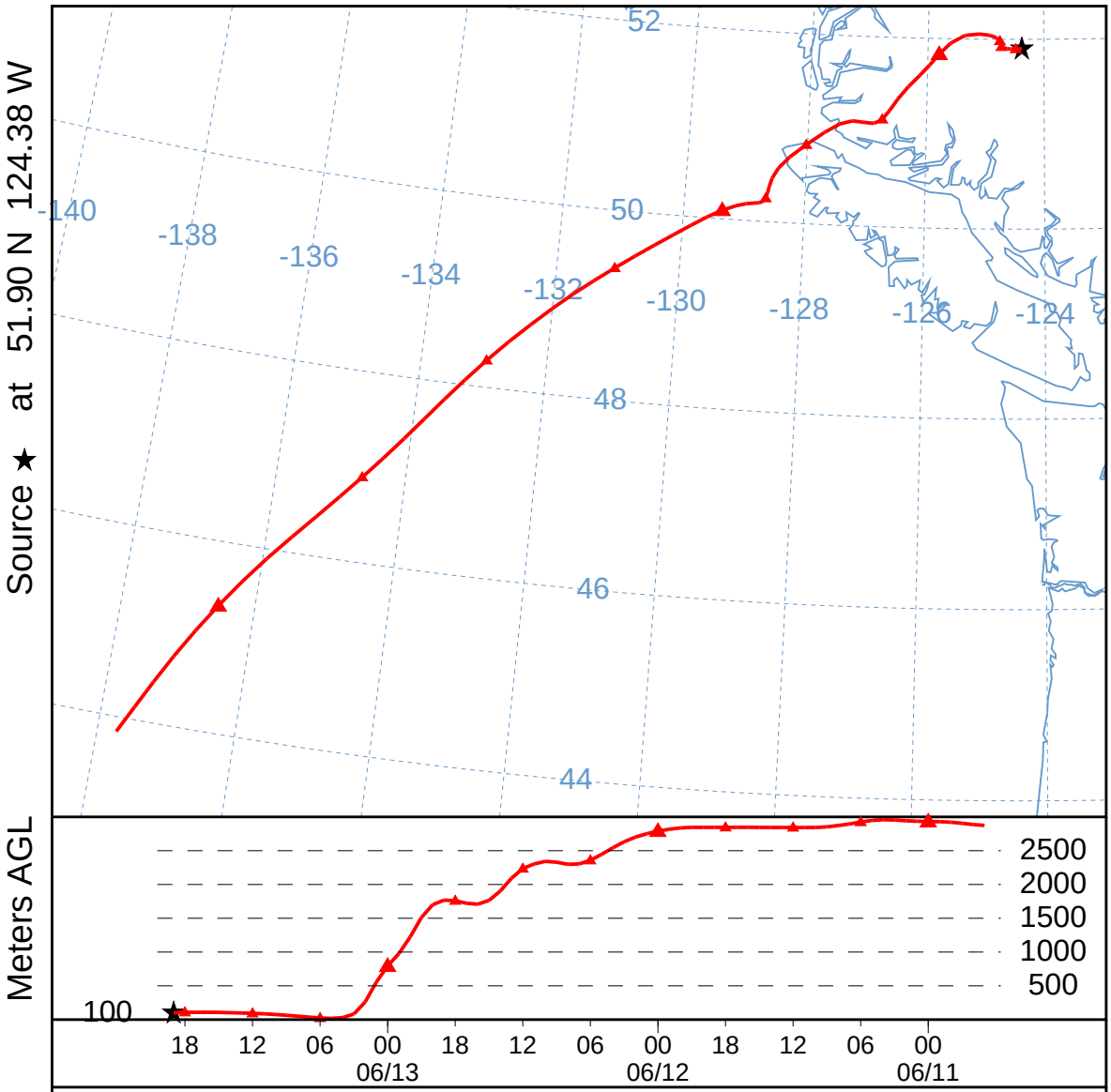

Job ID: 143099 Job Start: Tue Jun 15 23:38:42 UTC 2021
Source 1 lat.: 51.900000 lon.: -124.380000 height: 100 m AGL

Trajectory Direction: Backward Duration: 72 hrs
Vertical Motion Calculation Method: Model Vertical Velocity
Meteorology: 0000Z 8 Jun 2019 - GDAS1

NOAA HYSPLIT MODEL

Backward trajectory ending at 1900 UTC 14 Jun 19

GDAS Meteorological Data

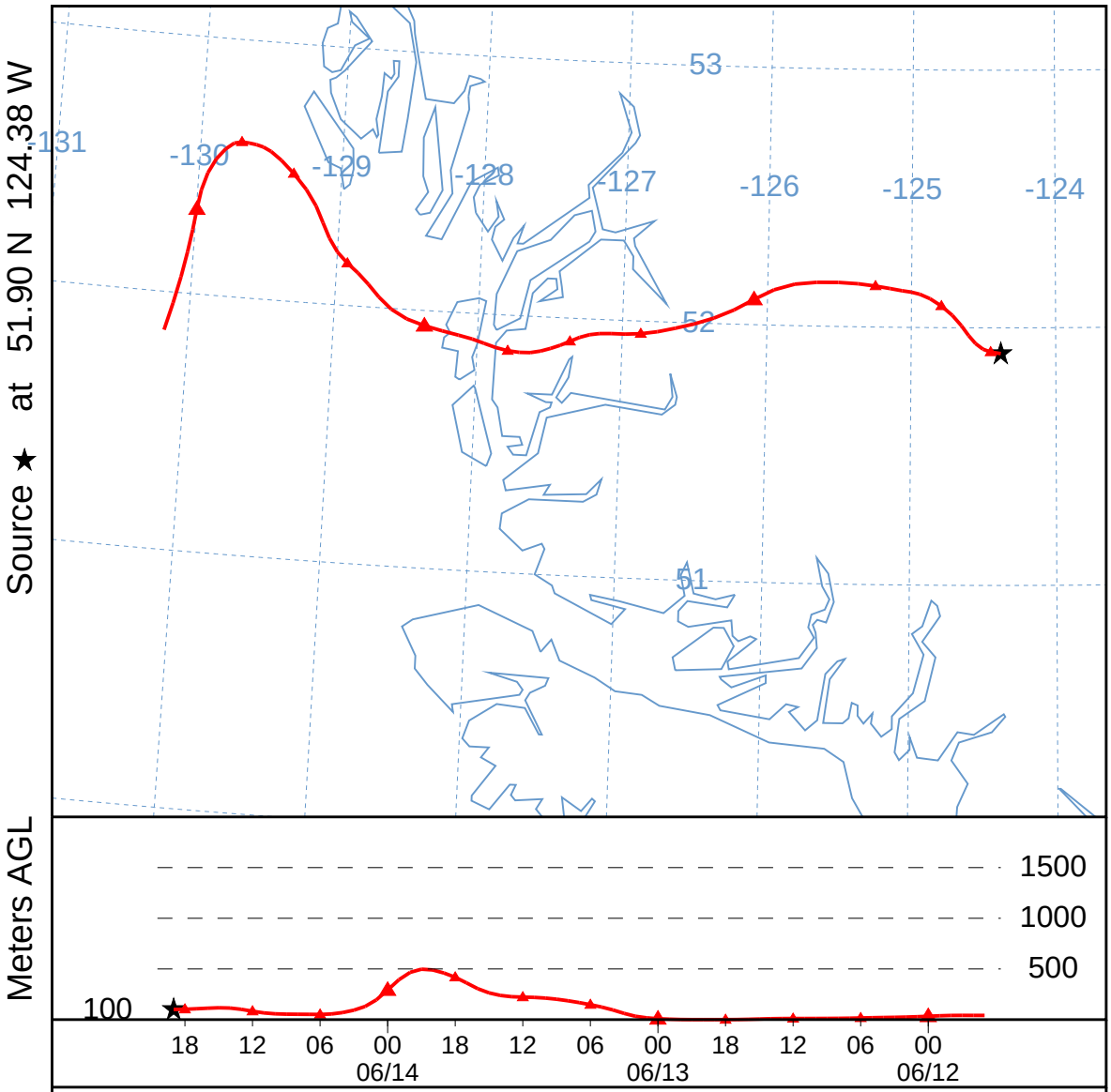

Job ID: 143070 Job Start: Tue Jun 15 23:35:41 UTC 2021
Source 1 lat.: 51.900000 lon.: -124.380000 height: 100 m AGL

Trajectory Direction: Backward Duration: 72 hrs
Vertical Motion Calculation Method: Model Vertical Velocity
Meteorology: 0000Z 8 Jun 2019 - GDAS1

NOAA HYSPLIT MODEL

Backward trajectory ending at 1900 UTC 15 Jun 19

GDAS Meteorological Data

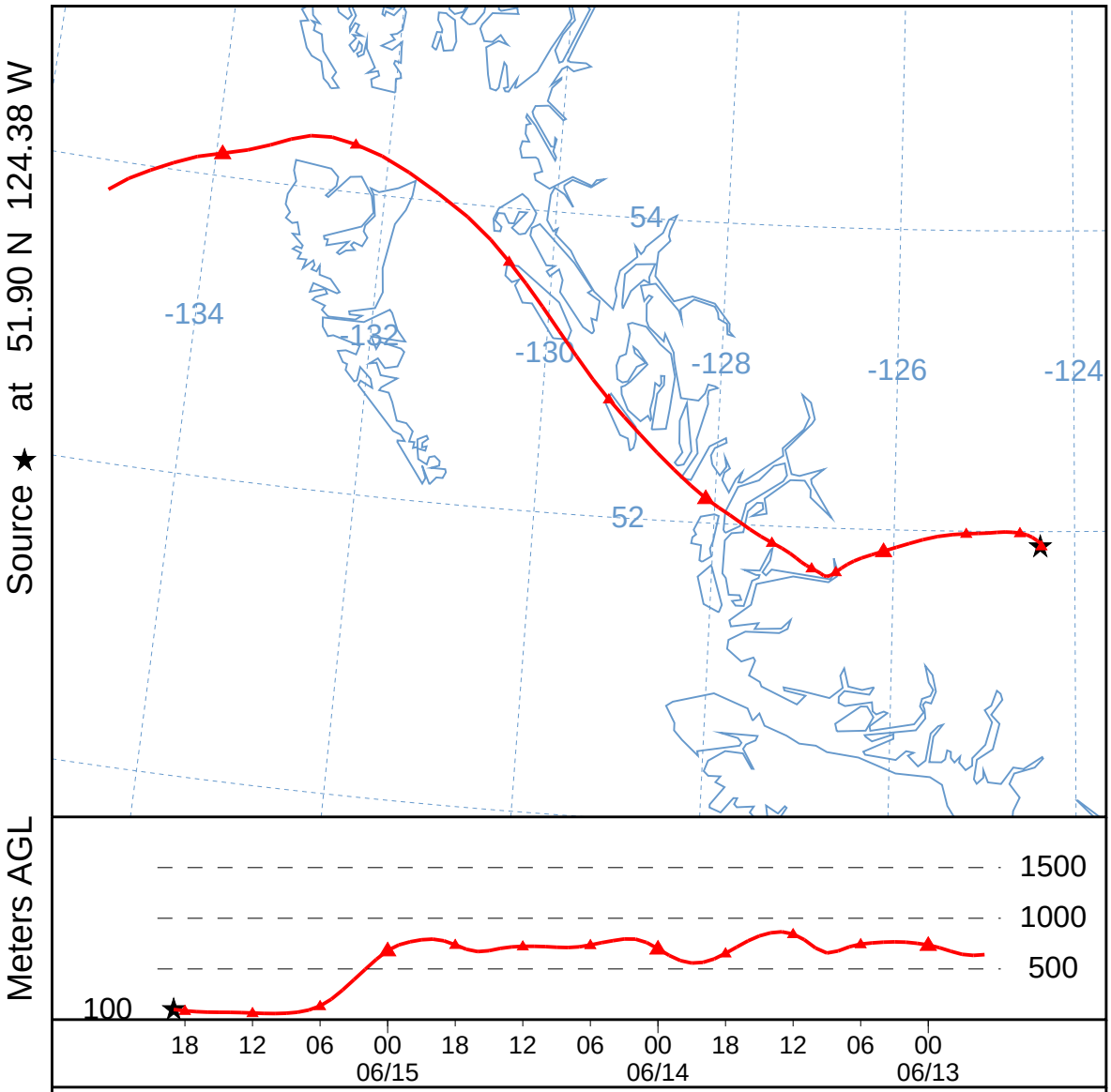

Job ID: 143084 Job Start: Tue Jun 15 23:37:25 UTC 2021
Source 1 lat.: 51.900000 lon.: -124.380000 height: 100 m AGL

Trajectory Direction: Backward Duration: 72 hrs
Vertical Motion Calculation Method: Model Vertical Velocity
Meteorology: 0000Z 15 Jun 2019 - GDAS1