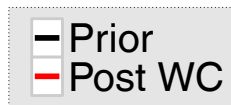
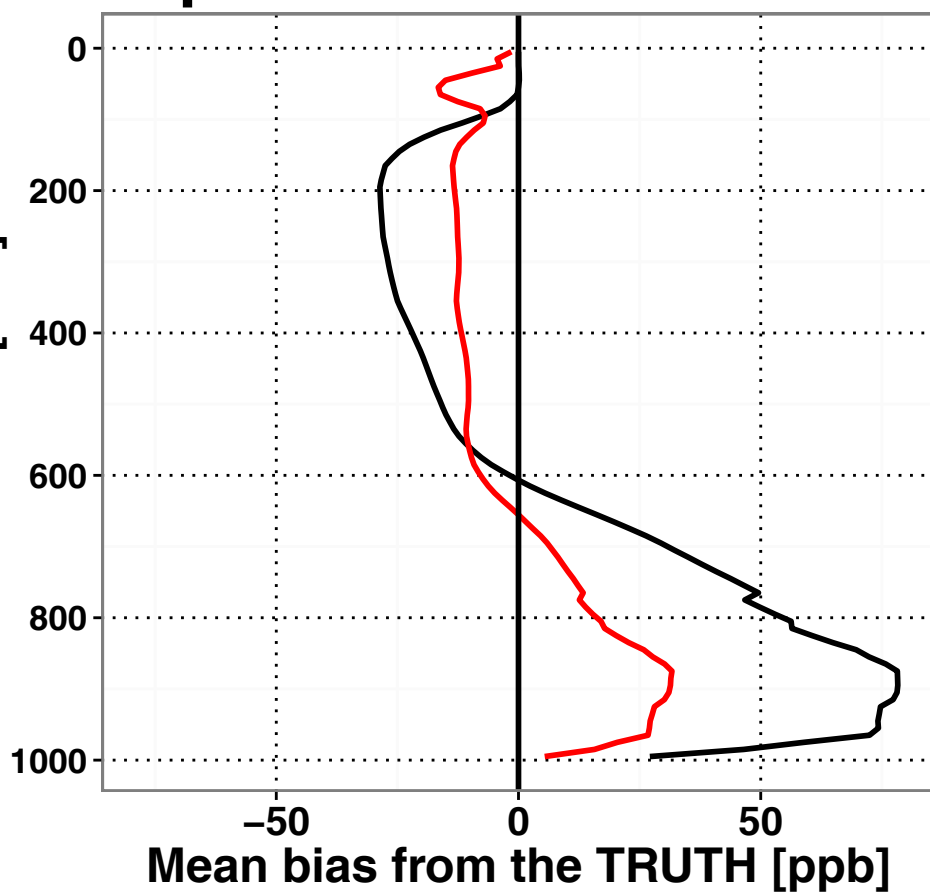


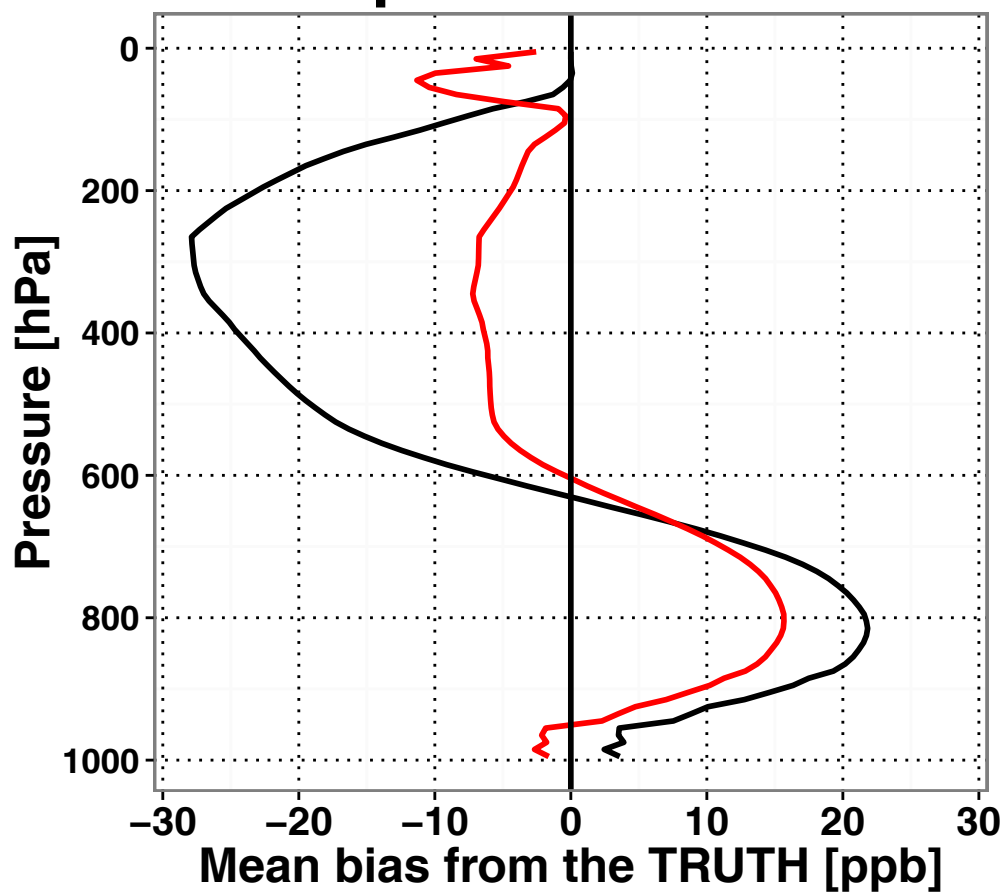
# Mean CH<sub>4</sub> difference



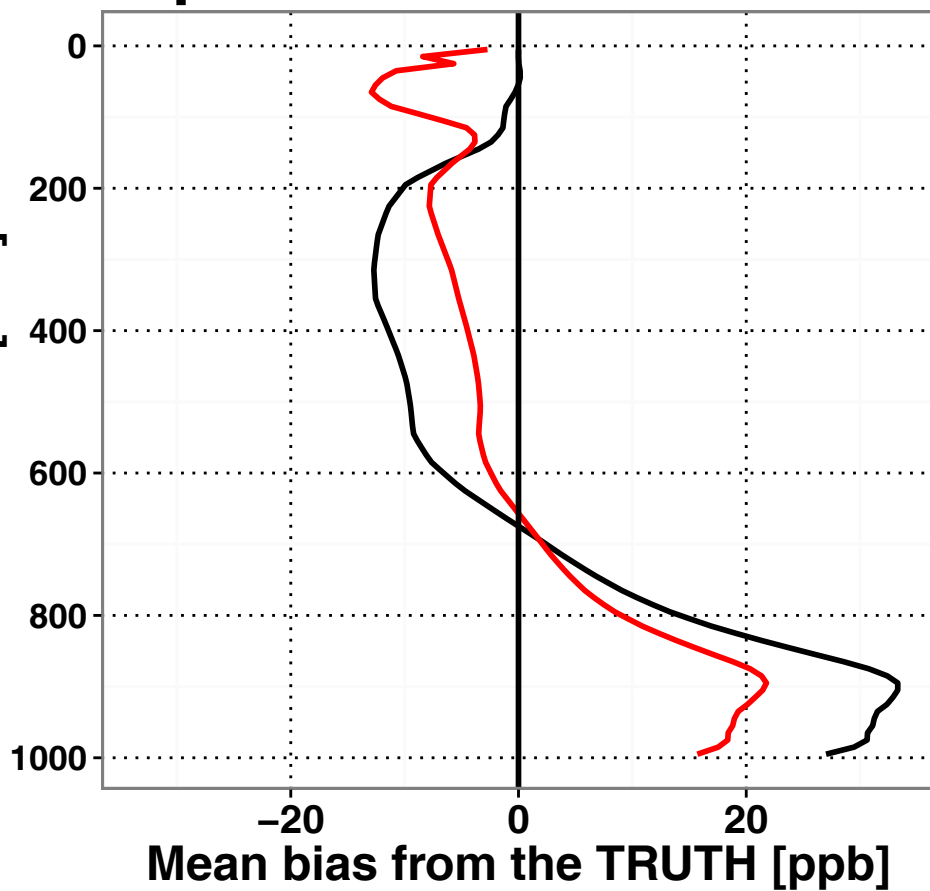
## Equatorial South America



## Equatorial Africa



## Equatorial Southeast Asia



## Europe

