Supplement of Atmos. Chem. Phys., 21, 7023–7037, 2021
https://doi.org/10.5194/acp-21-7023-2021-supplement
© Author(s) 2021. CC BY 4.0 License.

Atmospheric Chemistry and Physics
Open Access

Supplement of

Lidar vertical observation network and data assimilation reveal key processes driving the 3-D dynamic evolution of $PM_{2.5}$ concentrations over the North China Plain

Yan Xiang et al.

Correspondence to: Yan Xiang (yxiang@ahu.edu.cn) and Yafang Cheng (yafang.cheng@mpic.de)

The copyright of individual parts of the supplement might differ from the article licence.

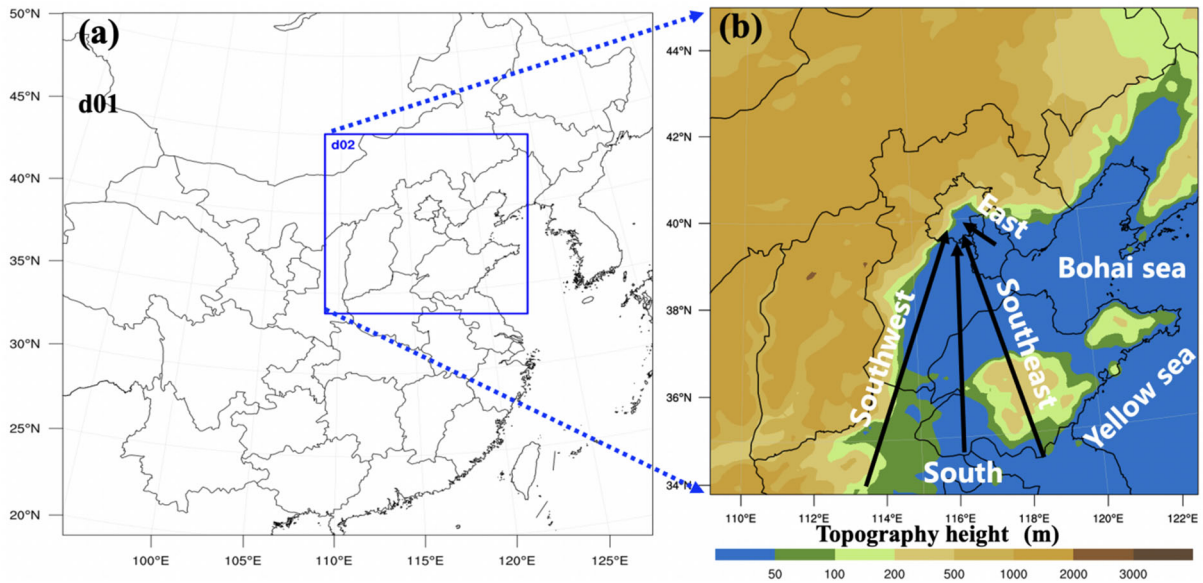

Figure S1. (a) Two-nested WRF-Chem modeling domains and (b) topographic elevation data in d02. The black arrows in (d) from left to right show that the main pollution pathways of Beijing come from the four directions of southwest, south, southeast, and east.

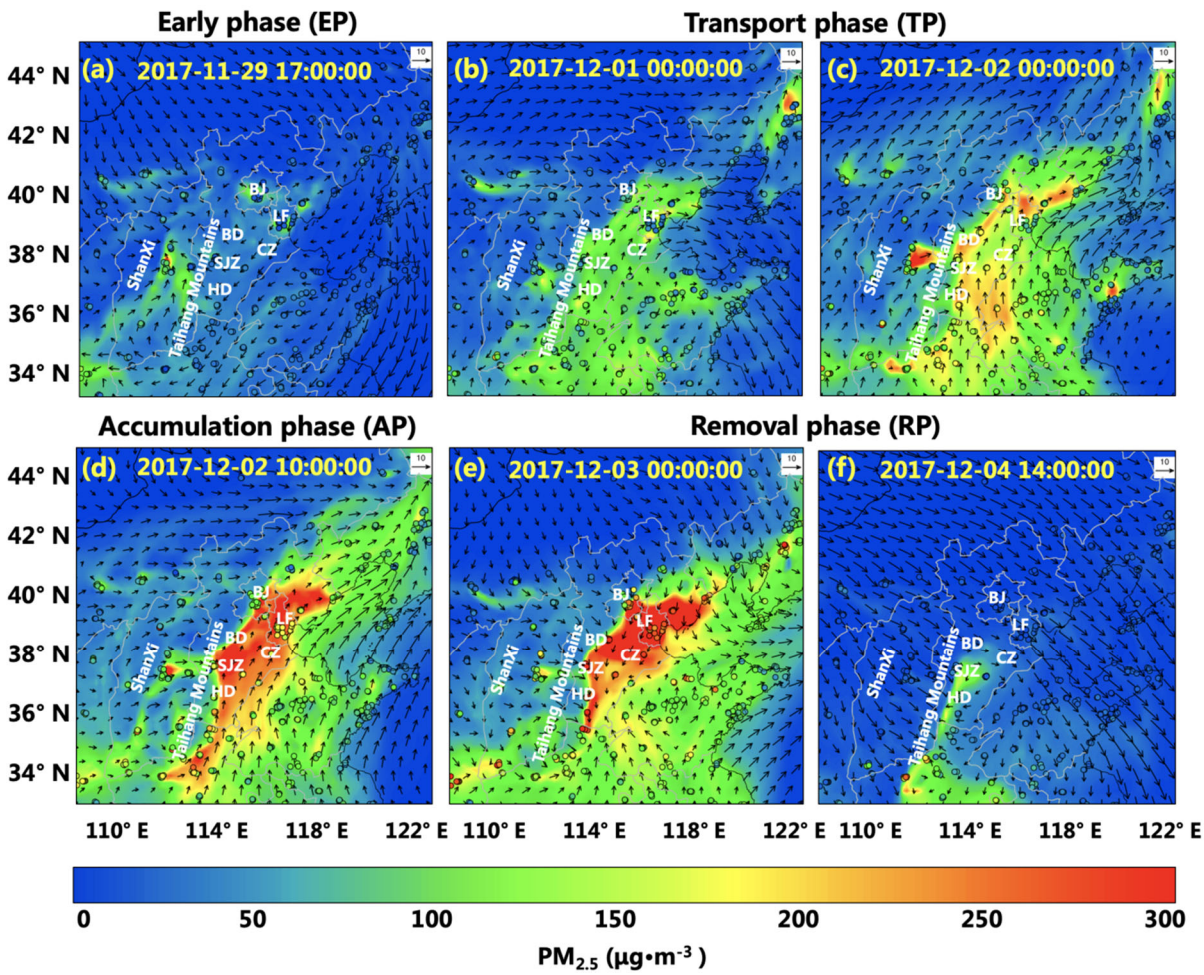

Figure S2. Spatial distribution of $PM_{2.5}$ in the surface layer during different phases without assimilation. The black arrows indicate the wind direction. The circles represent the *in-situ* surface observations.

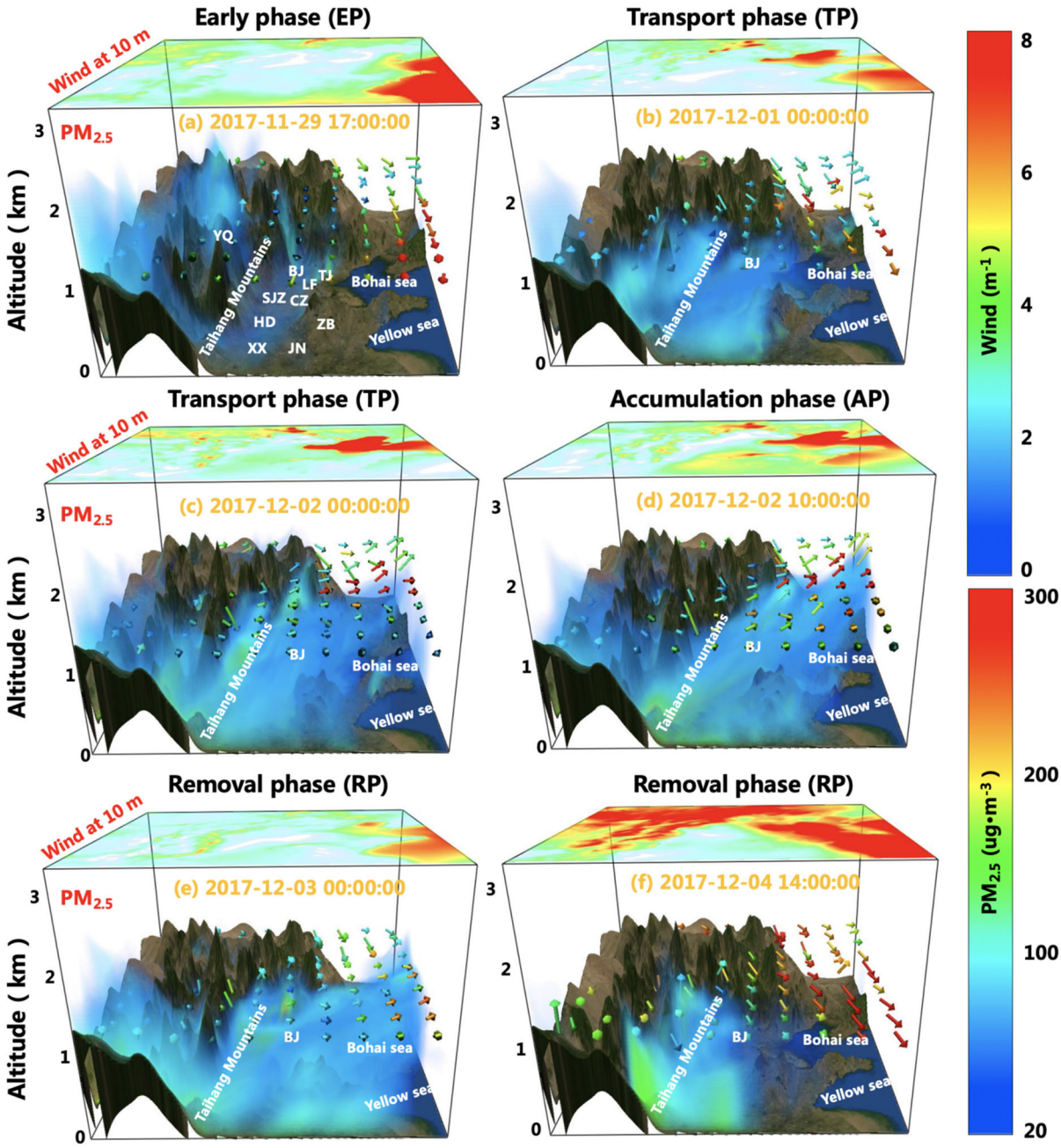

Figure S3. Three-dimensional distribution of $PM_{2.5}$ during different phases without assimilation. Colors within the boxes depict the $PM_{2.5}$ concentrations. The color-coded arrows represent the wind direction and speed at 1 km. On the tops of the boxes, the spatial distributions of wind speed at 10 m are plotted.

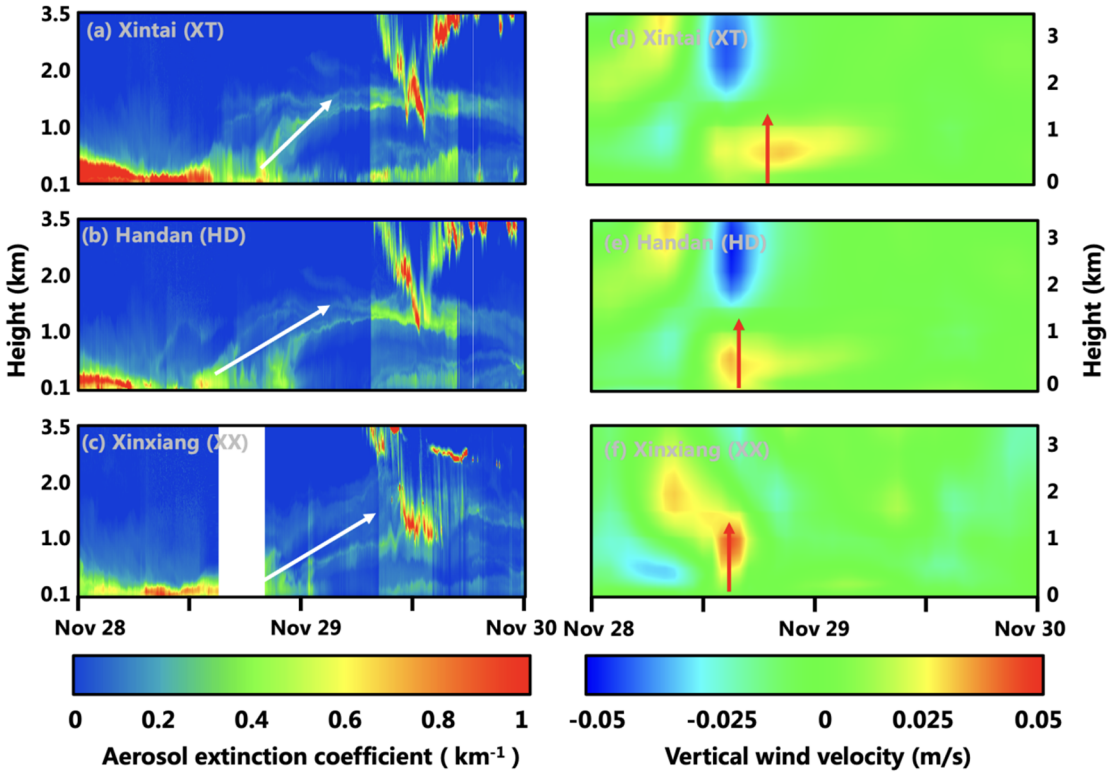

Figure S4. Time series of vertical distributions of the aerosol extinction coefficient (first column) observed and vertical wind velocity (second column) simulated on the North China Plain from November 28–November 30, 2017. Missing datasets are plotted in white.

Table S1. Configurations of WRF-Chem

Physics	WRF options
Microphysics	Lin scheme (Lin et al., 1983)
Longwave radiation	RRTMG scheme (Mlawer et al., 1997)
Shortwave radiation	
Land surface	Noah land surface scheme (Ek, 2003)
Boundary layer scheme	Yonsei University scheme (Hong, 2010)
Cumulus parameterization	Grell-Freitas ensemble scheme (Grell and Dévényi, 2002)
Chemistry and aerosol	**Chem options**
Aerosol module	MOSAIC (Zaveri et al., 2008)
Gas-phase mechanism	CBM-Z (Zaveri and Peters, 1999)

Ek, M. B.: Implementation of Noah land surface model advances in the National Centers for Environmental Prediction operational mesoscale Eta model, Journal of Geophysical Research, 108, 1-12, http://dx.doi.org/10.1029/2002jd003296, 2003.

Grell, G. A., and Dévényi, D.: A generalized approach to parameterizing convection combining ensemble and data assimilation techniques, Geophysical Research Letters, 29, 38-31-38-34, http://dx.doi.org/10.1029/2002gl015311, 2002.

Hong, S.-Y.: A new stable boundary-layer mixing scheme and its impact on the simulated East Asian summer monsoon, Q J Roy Meteor Soc, 136, 1481-1496, http://dx.doi.org/10.1002/qj.665, 2010.

Lin, Y. L., Farley, R. D., and Orville, H. D.: Bulk parameterization of the snow field in a cloud model, American Meteorological Society, 22, 1065-1092, 1983.

Mlawer, E. J., Taubman, S. J., Brown, P. D., Iacono, M. J., and Clough, S. A.: Radiative transfer for inhomogeneous atmospheres: RRTM, a validated correlated-k model for the longwave, Journal of Geophysical Research: Atmospheres, 102, 16663-16682, http://dx.doi.org/10.1029/97jd00237, 1997.

Zaveri, R. A., and Peters, L. K.: A new lumped structure photochemical mechanism for large-scale applications, J Geophys Res-Atmos, 104, 30387-30415, http://dx.doi.org/10.1029/1999jd900876, 1999.

Zaveri, R. A., Easter, R. C., Fast, J. D., and Peters, L. K.: Model for Simulating Aerosol Interactions and Chemistry (MOSAIC), J Geophys Res-Atmos, 113, http://dx.doi.org/10.1029/2007jd008782, 2008.