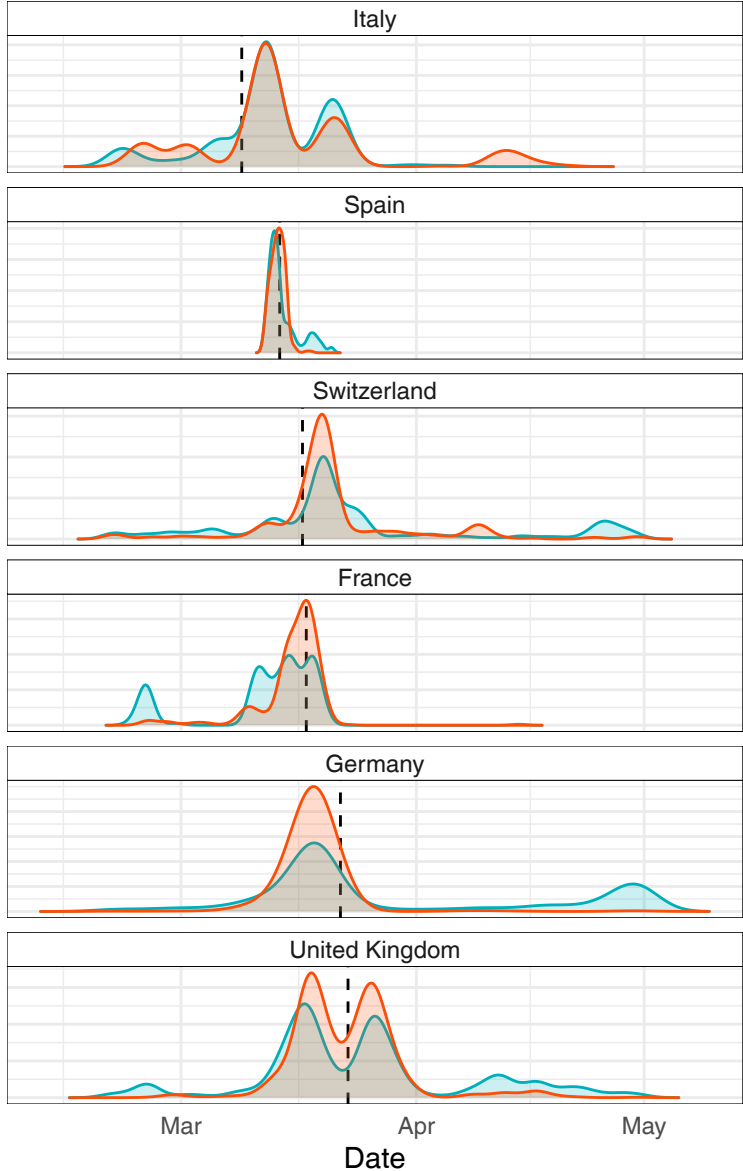




Density of identified change point (relative density units)



Site type  Urban background  Traffic

Vertical dashed lines are dates of nationwide lockdowns