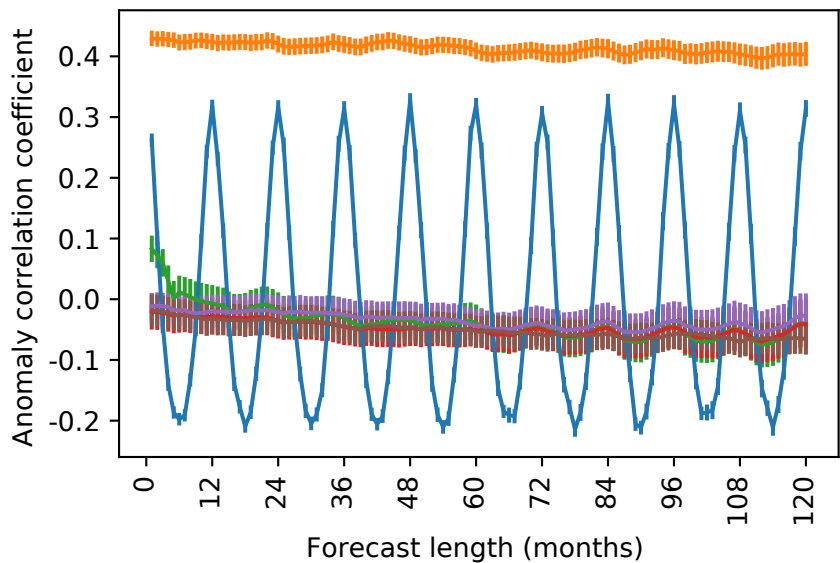
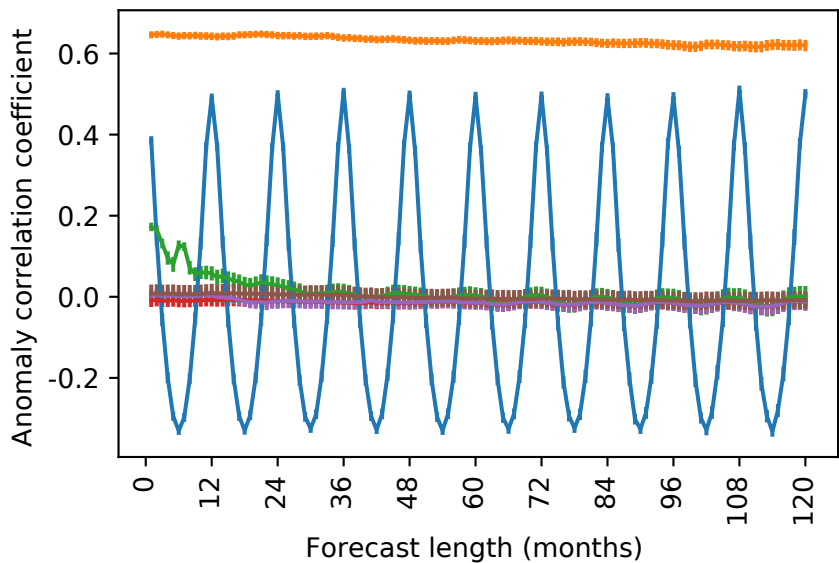


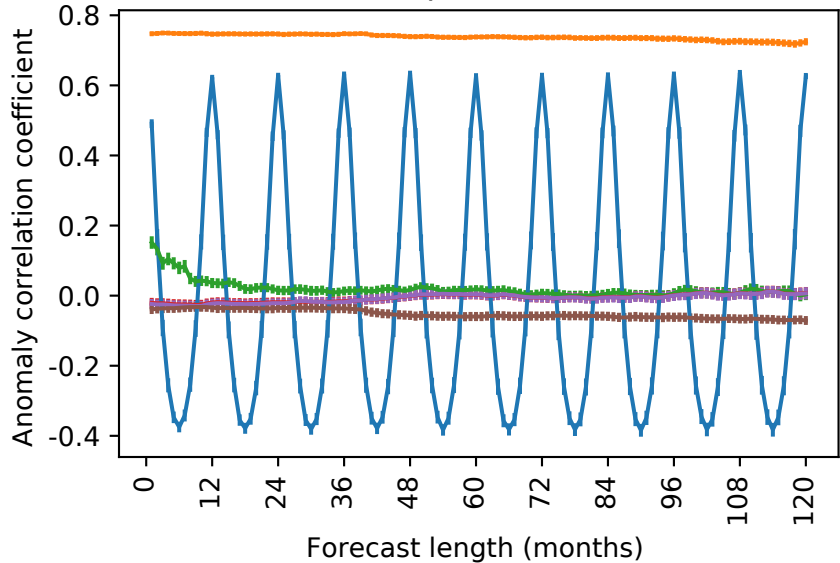
Polar - land



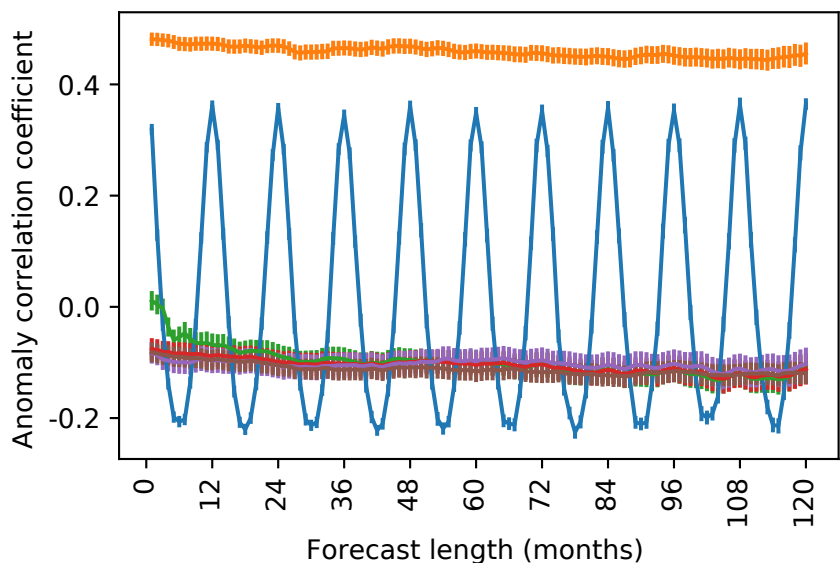
Midlatitude - land



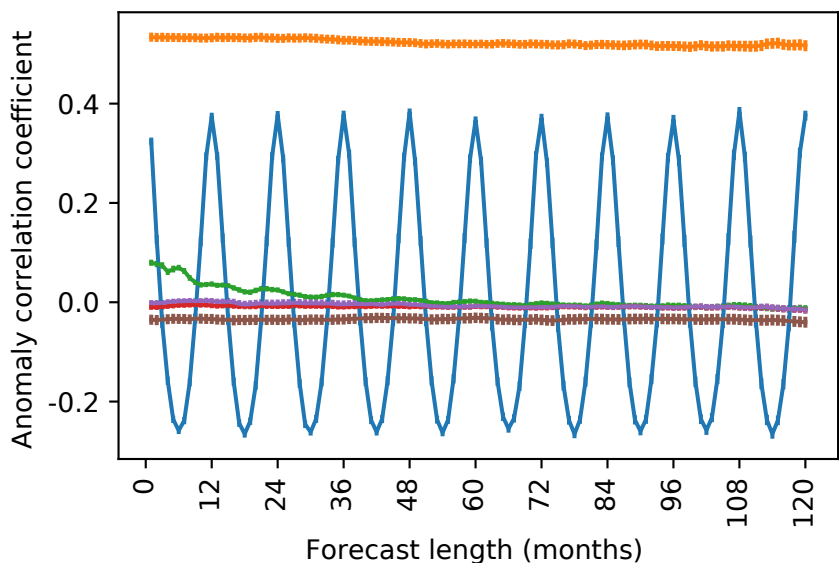
Tropic - land



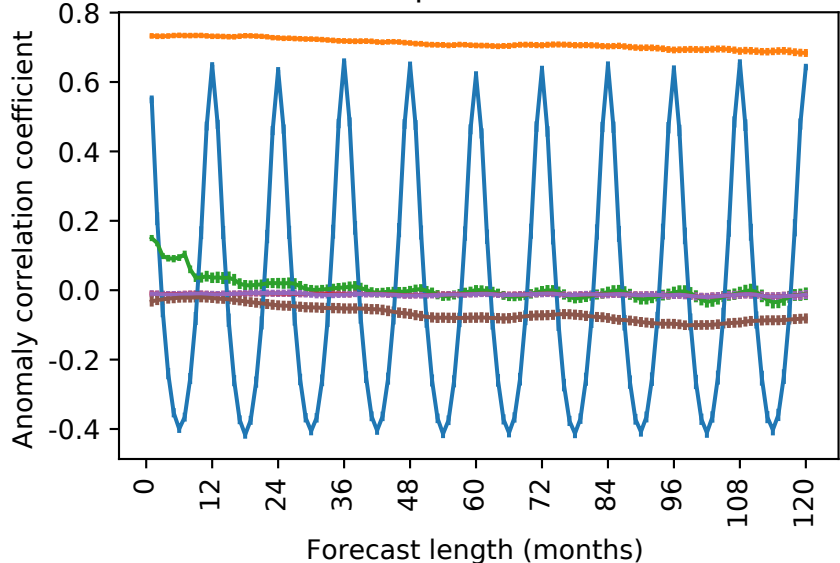
Polar - ocean



Midlatitude - ocean



Tropic - ocean



+ Persistence forecasting   
 + 18-layer residual   
 + 18-layer residual (no scheduled sampling)   
 + 18-layer plain   
 + 5-layer plain   
 + AR(1)