

Supplement of Atmos. Chem. Phys., 19, 5737–5751, 2019
<https://doi.org/10.5194/acp-19-5737-2019-supplement>
© Author(s) 2019. This work is distributed under
the Creative Commons Attribution 4.0 License.



Supplement of

Investigation of coastal sea-fog formation using the WIBS (wideband integrated bioaerosol sensor) technique

Shane M. Daly et al.

Correspondence to: John R. Sodeau (j.sodeau@ucc.ie)

The copyright of individual parts of the supplement might differ from the CC BY 4.0 License.

July 15th – 16th

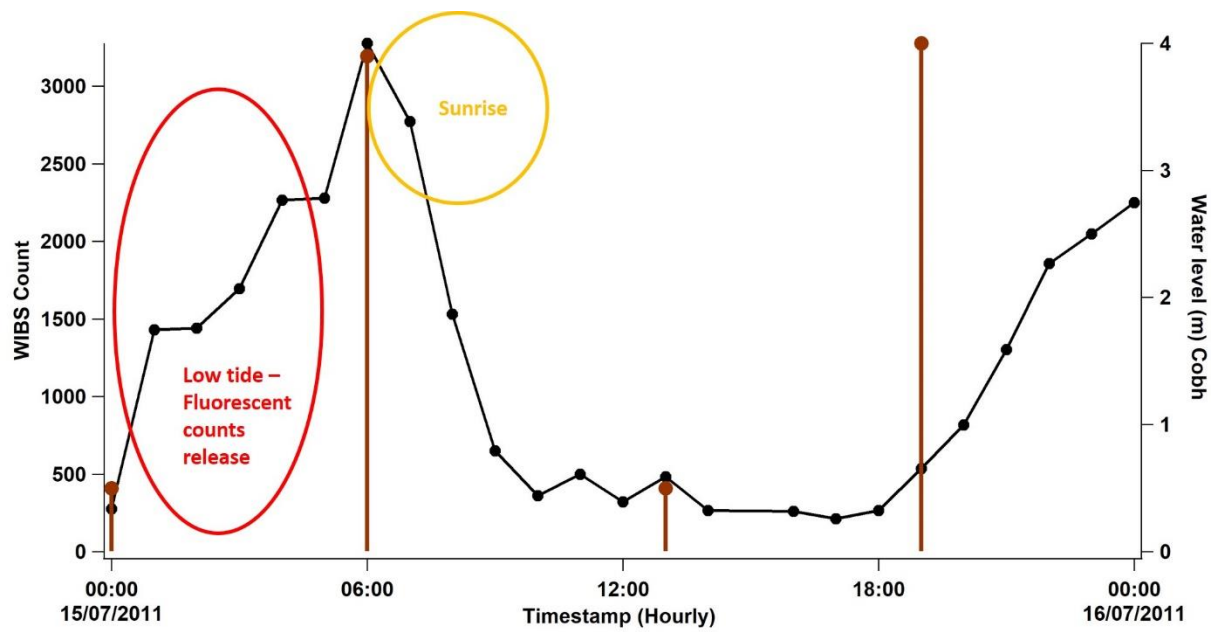


Figure 1: WIBS count, solar and tidal profiles of Haulbowline during the 15th-16th July 2011

July 23rd – 25th

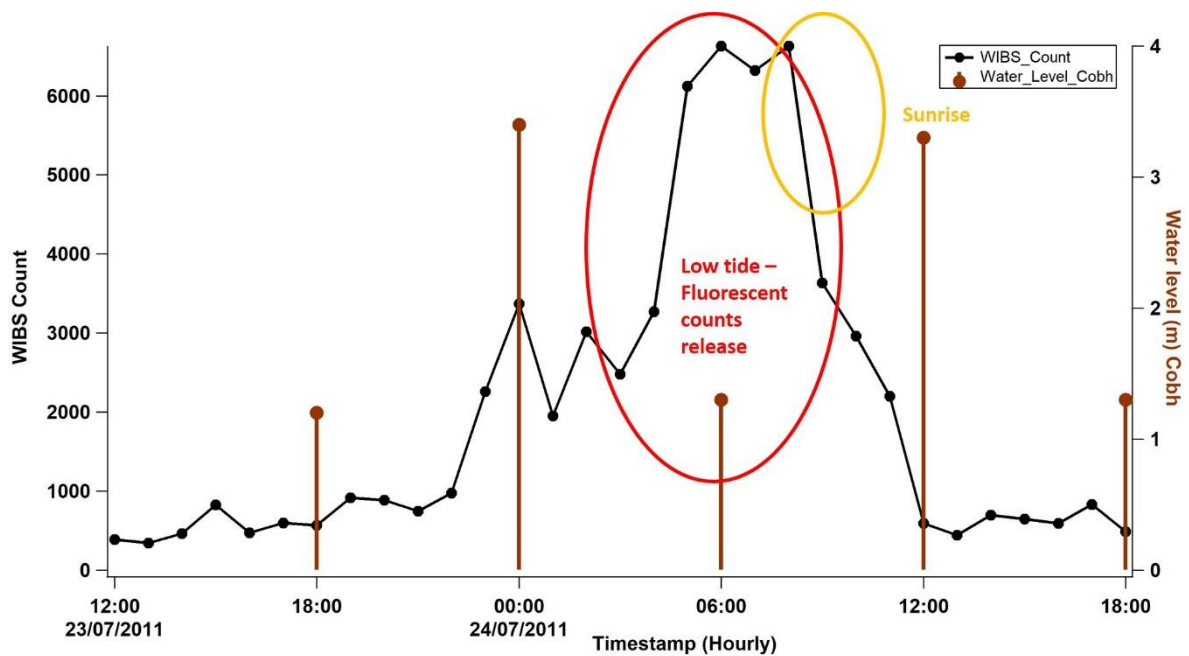


Figure 2: WIBS count, solar and tidal profiles of Haulbowline during the 23th-25th July 2011

July 26th – 28th

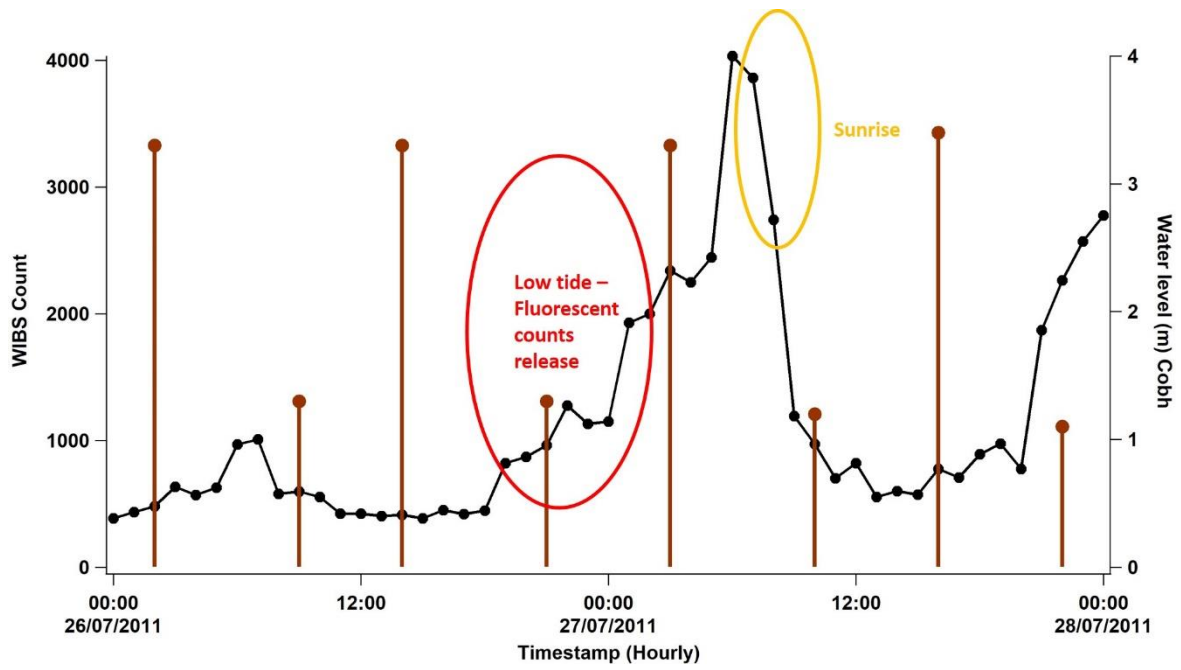


Figure 3: WIBS count, solar and tidal profiles of Haulbowline during the 26th-28th July 2011